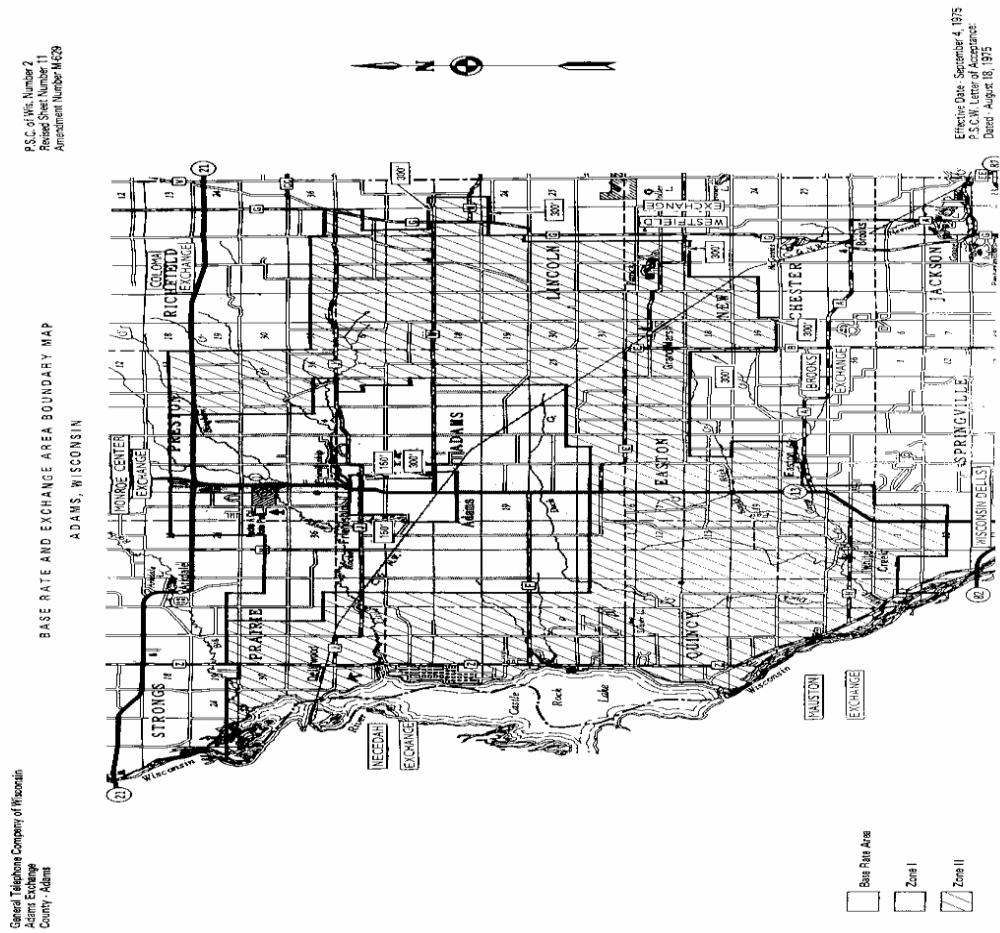


EXCHANGE AREA MAPS

1 General

1.1 Adams



Issued: October 1, 2013

Effective: October 1, 2013

By: Kenneth Mason, Vice President of Government and Regulatory Affairs

EXCHANGE AREA MAPS

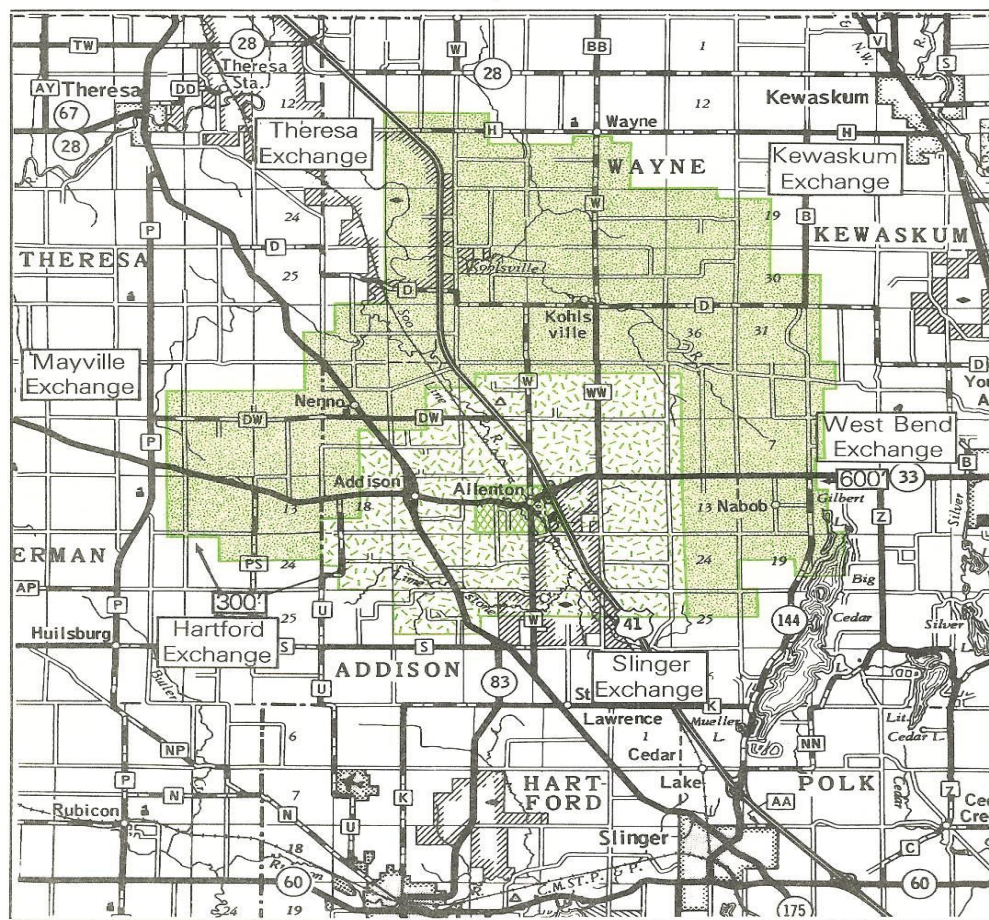
1 General (Cont'd)

1.2 Allenton

General Telephone Company of Wisconsin
Allenton Exchange
Counties - Dodge, Washington

P.S.C. of Wis. Number 2
Revised Sheet Number 8
Amendment Number M-587

**Base Rate and Exchange Area Boundary Map
Allenton, Wisconsin**



 Base Rate Area	 Zone II
 Zone I	

Effective Date - April 1, 1973
P.S.C.W. Letter of Acceptance:
Dated - February 28, 1973

EXCHANGE AREA MAPS

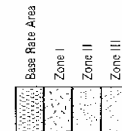
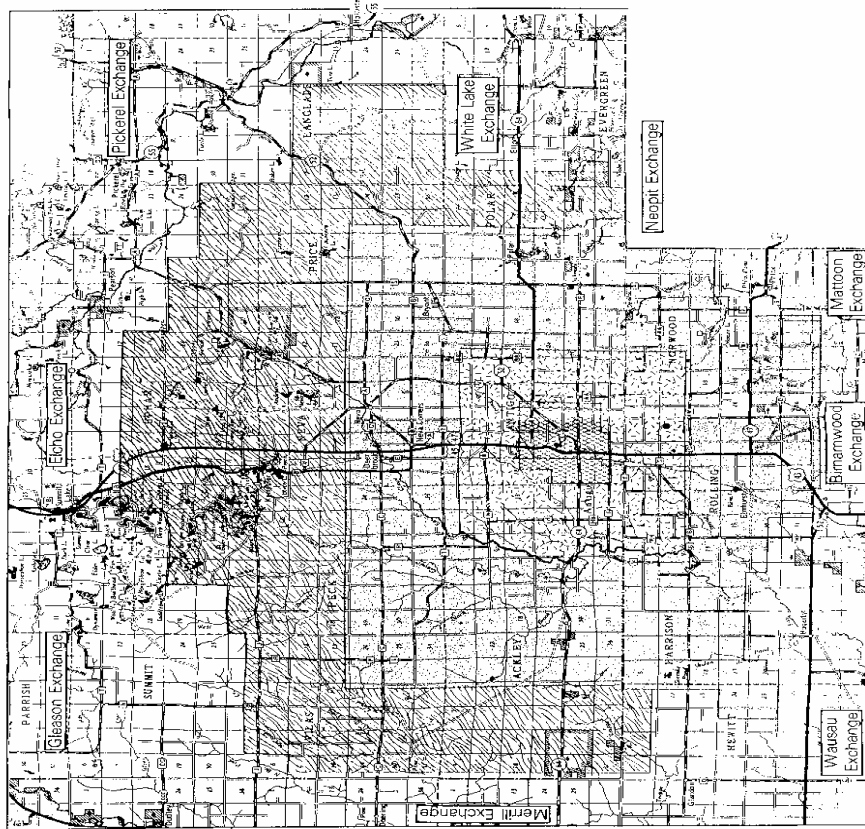
- 1 General (Cont'd)
- 1.3 Antigo

P.S.C. of Wis. Number 2
 Revised Sheet Number 8
 Amendment Number, W.647

Effective Date: October 16, 1977
 P.S.C.W. Letter of Acceptance:
 Dated: November 21, 1977

Base Rate and Exchange Area Boundary Map
 Antigo, Wisconsin

General Telephone Company of Wisconsin
 Antigo Exchange
 Counties: Lantigade, Marathon, Shawano

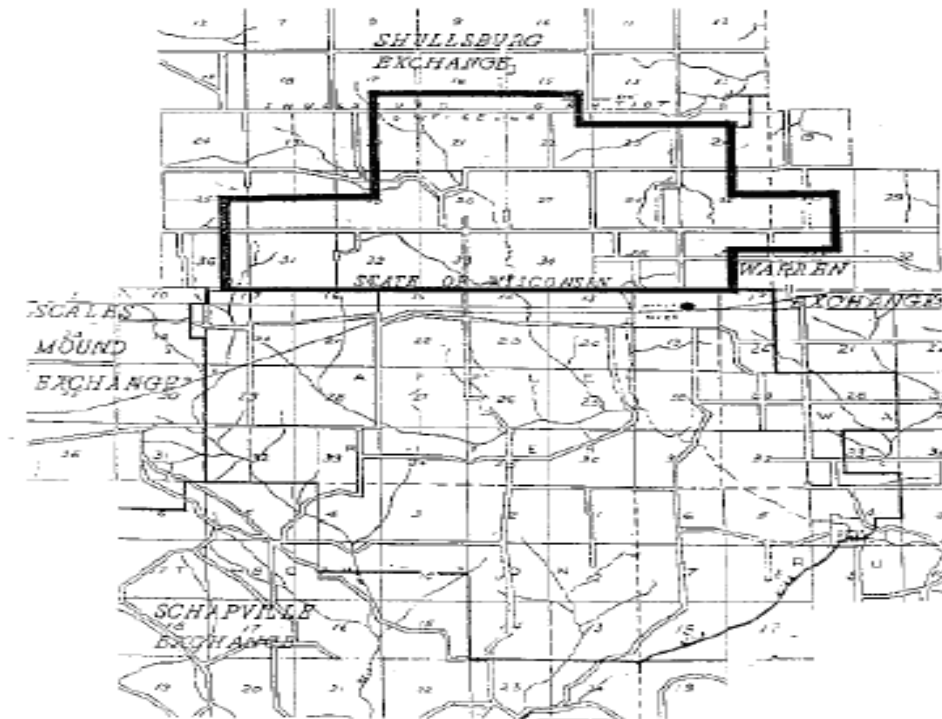


EXCHANGE AREA MAPS

- 1. General (Cont'd)
- 1.4 Apple River

**Exchange Area Boundary Map
North Apple River, Wisconsin
County – Lafayette**

Originally Filed February 25, 1998 under Amendment No. 38



<ul style="list-style-type: none"> ● COME ● Central Office — Exchange Area Boundary Line - - - - - Town Line — Present Customer in Foreign Territory Distance of Boundary Line less than 1/4 mile from Highway or Section Line indicated in Feet 	<ul style="list-style-type: none"> P.S.C. of Wis. acceptance by _____ dated _____ effective _____
--	---

Issued: October 1, 2013

Effective: October 1, 2013

By: Kenneth Mason, Vice President of Government and Regulatory Affairs

EXCHANGE AREA MAPS

1 General (Cont'd)

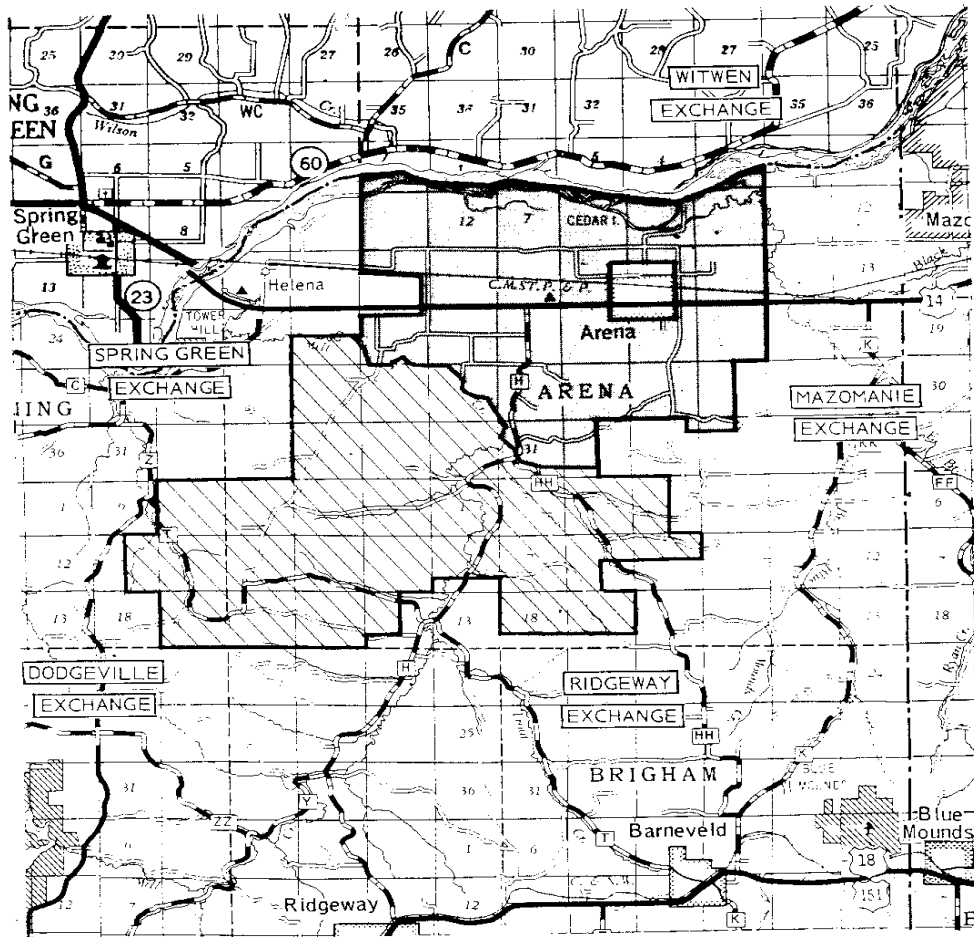
1.5 Arena




GTE North Incorporated
Arena Exchange
County - Iowa

P.S.C. of Wis. Number 2
Revised Sheet Number 7
Amendment Number M-657

BASE RATE AND EXCHANGE AREA BOUNDARY MAP

ARENA, WISCONSIN



	Base Rate Area		Zone II
	Zone I		

Effective Date - September 1, 1987
P.S.C.W. Letter of Acceptance:
Dated - January 10, 1989

EXCHANGE AREA MAPS

1 General (Cont'd)

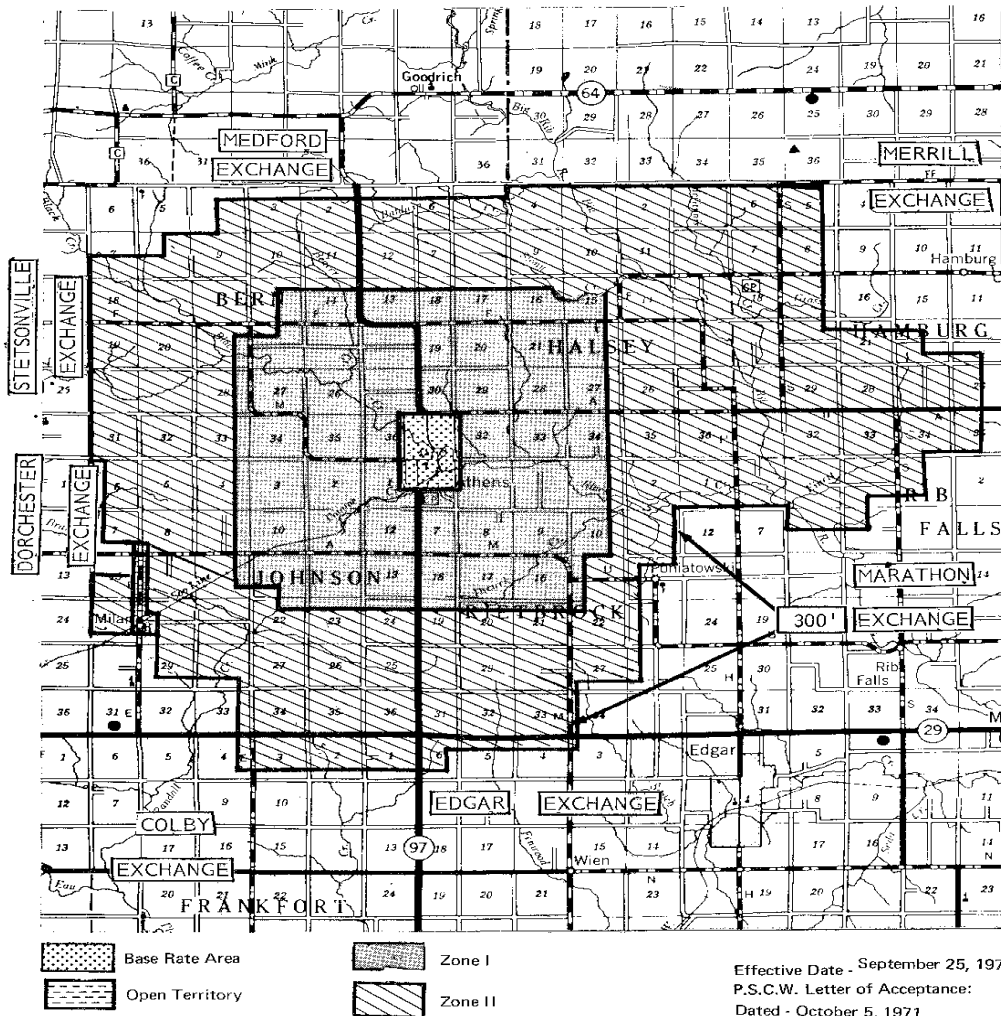
1.6 Athens

General Telephone Company of Wisconsin
Athens Exchange
County - Marathon

P.S.C. of Wis. Number 2
Revised Sheet Number 11
Amendment Number M-571

BASE RATE AND EXCHANGE AREA BOUNDARY MAP

ATHENS, WISCONSIN



EXCHANGE AREA MAPS

1 General (Cont'd)

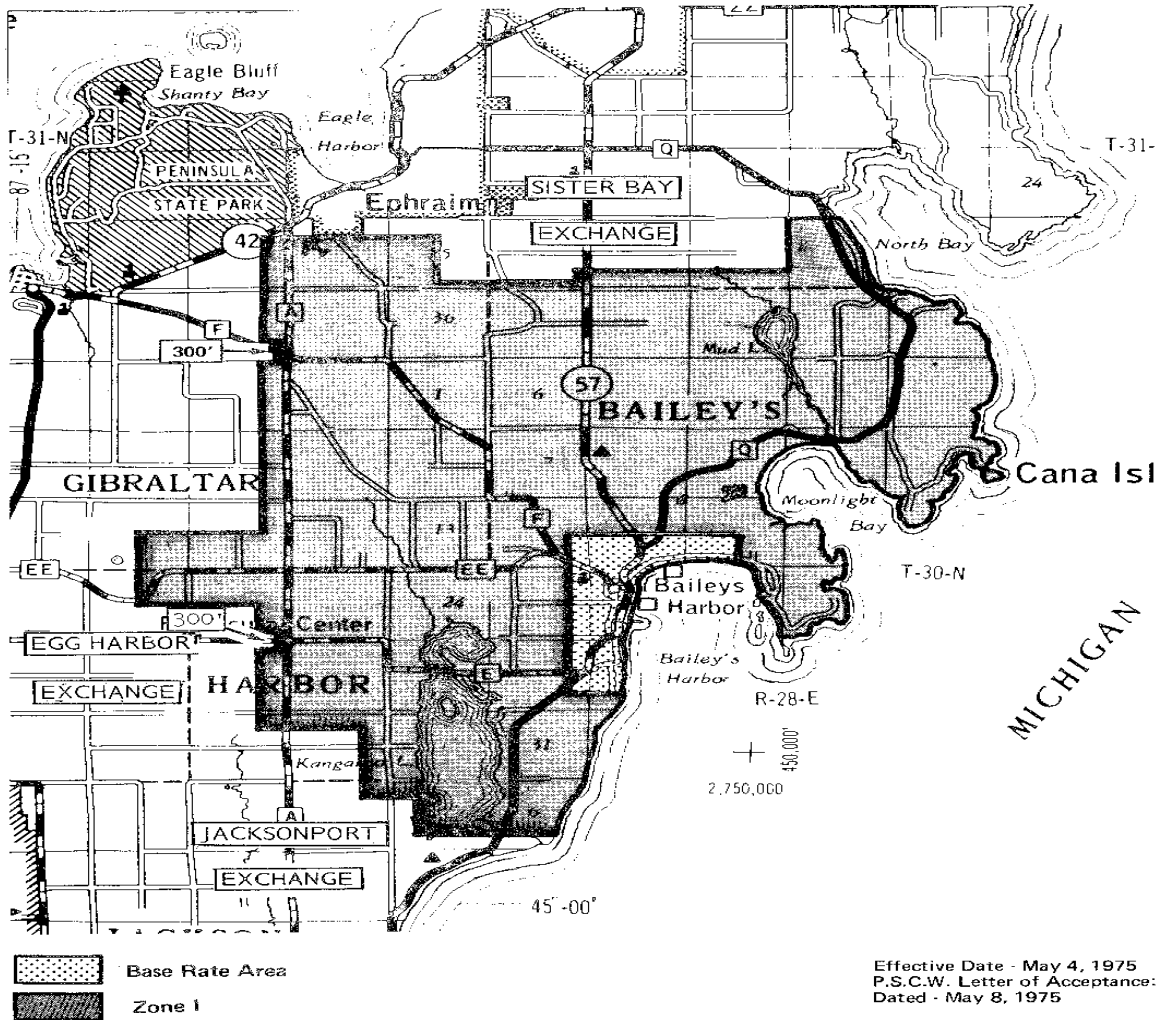
1.7 Bailey Harbor

General Telephone Company of Wisconsin
Baileys Harbor Exchange
County - Door

P.S.C. of Wis. Number 2
Revised Sheet Number 4
Amendment Number M-622

BASE RATE AND EXCHANGE AREA BOUNDARY MAP

BAILEYS HARBOR, WISCONSIN



Effective Date - May 4, 1975
P.S.C.W. Letter of Acceptance:
Dated - May 8, 1975

EXCHANGE AREA MAPS

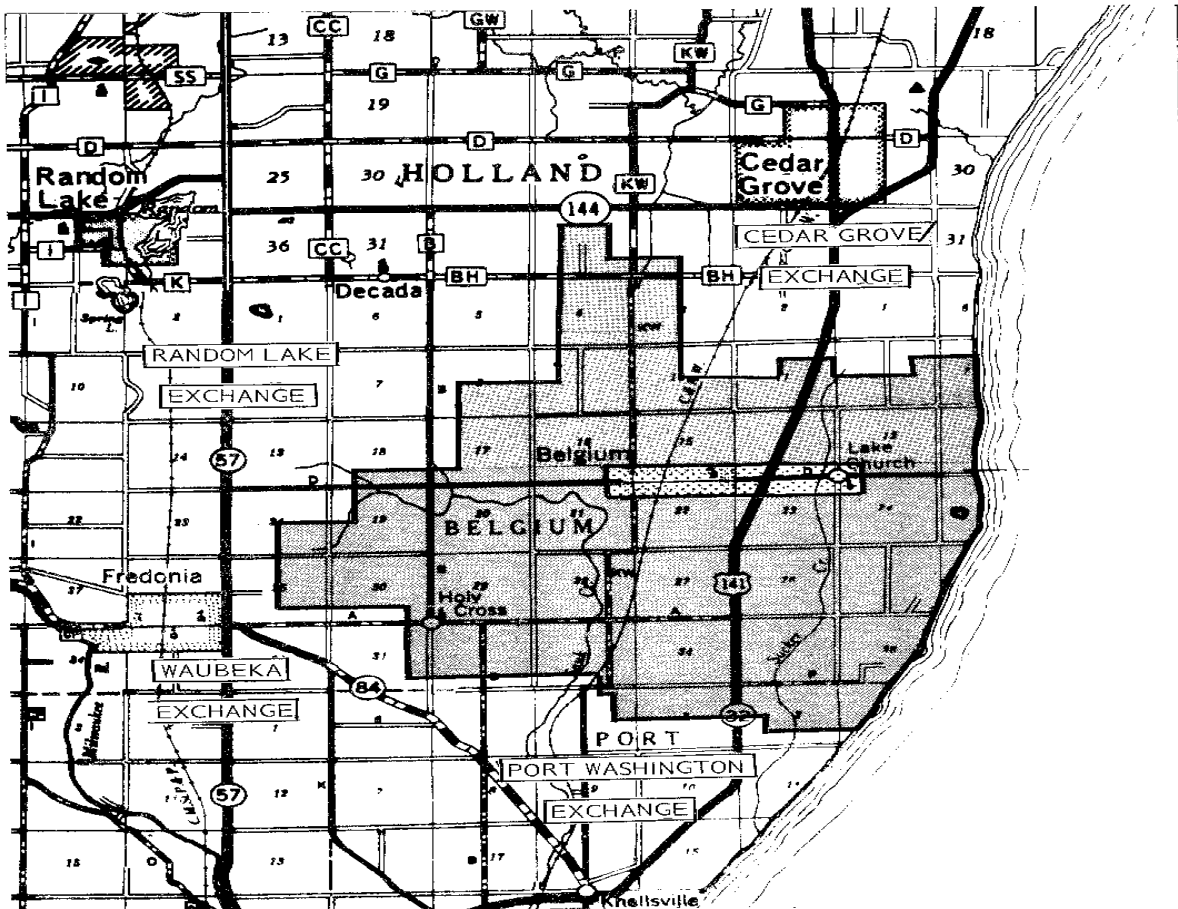
1 General (Cont'd)



1.8 Belgium

General Telephone Company of Wisconsin
Belgium Exchange
Counties - Ozaukee, Sheboygan

P.S.C. Of Wis. Number 2
Revised Sheet Number 4
Amendment Number M-570

BASE RATE AND EXCHANGE AREA BOUNDARY MAP
BELGIUM, WISCONSIN



 Base Rate Area
 Zone I

Effective Date - September 4, 1971
P.S.C.W. Letter of Acceptance:
Dated - September 20, 1971

EXCHANGE AREA MAPS

1 General (Cont'd)

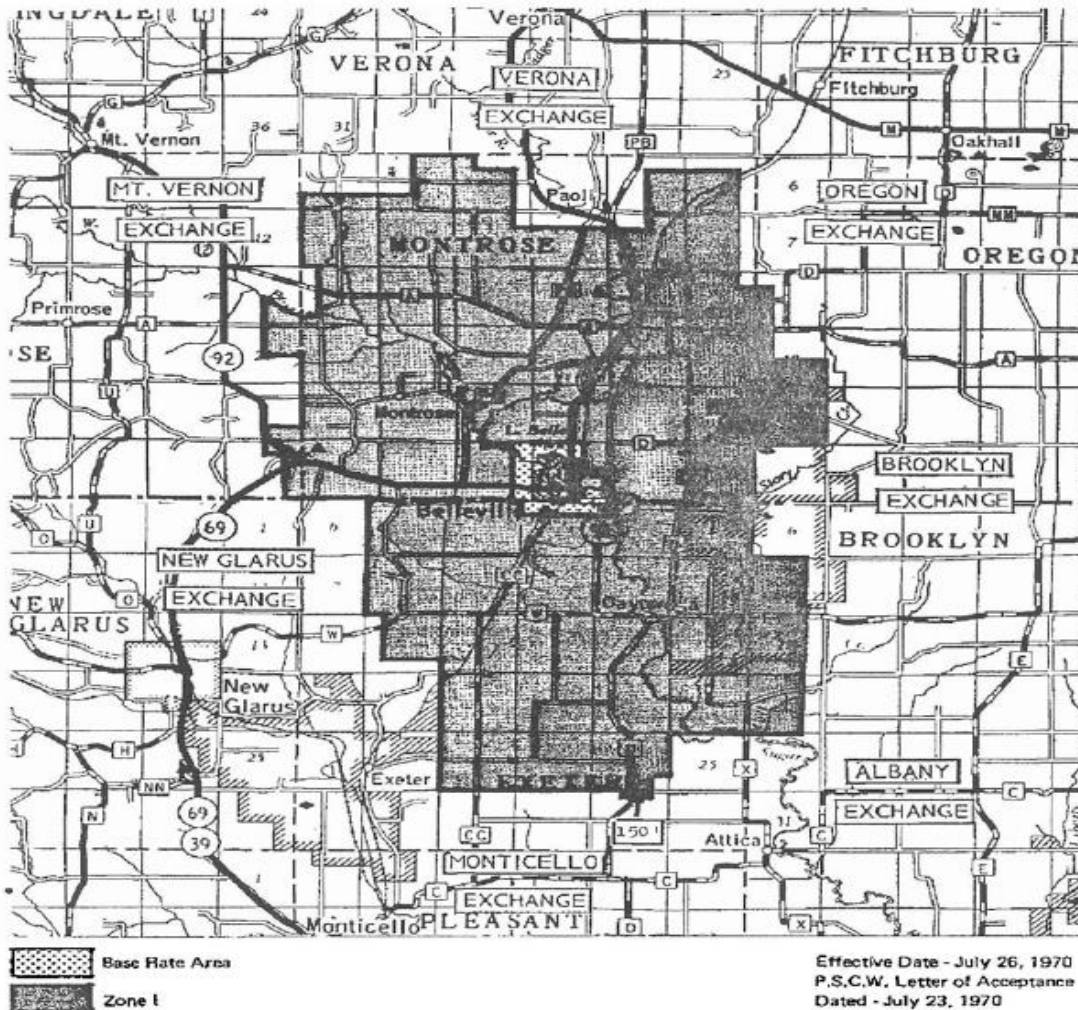
1.9 Belleville

General Telephone Company of Wisconsin
Belleville Exchange
Counties - Dane, Green

P.S.C. of Wis. Number 2
Revised Sheet Number 6
Amendment Number M-53e

BASE RATE AND EXCHANGE AREA BOUNDARY MAP

BELLEVILLE, WISCONSIN



EXCHANGE AREA MAPS

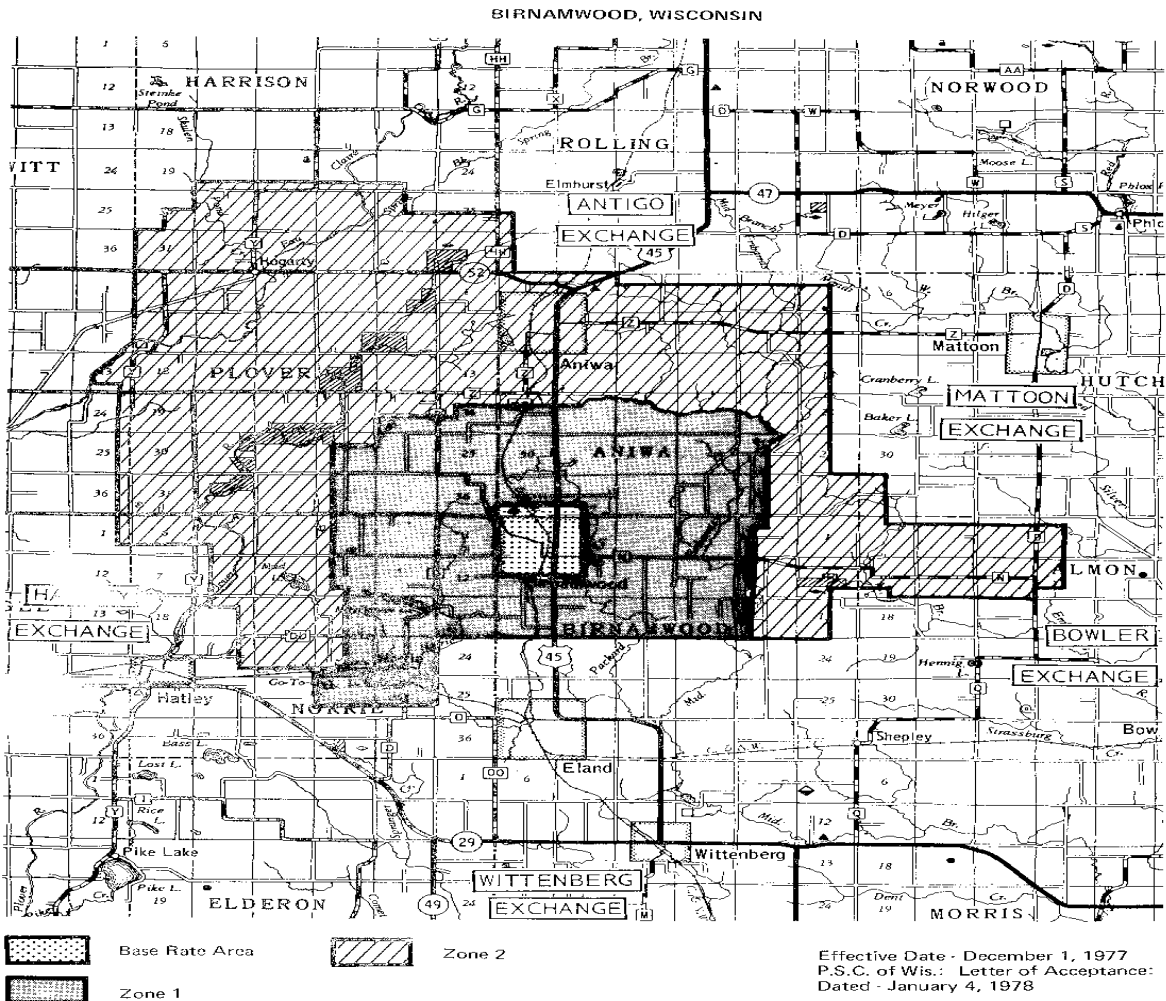
1 General (Cont'd)

1.10 Birnamwood

General Telephone Company of Wisconsin
Birnamwood Exchange
Counties - Langlade, Marathon, Shawano

P.S.C. of Wis. Number 2
Revised Sheet Number 8
Amendment No. M-650

BASE RATE AND EXCHANGE AREA BOUNDARY MAP



EXCHANGE AREA MAPS

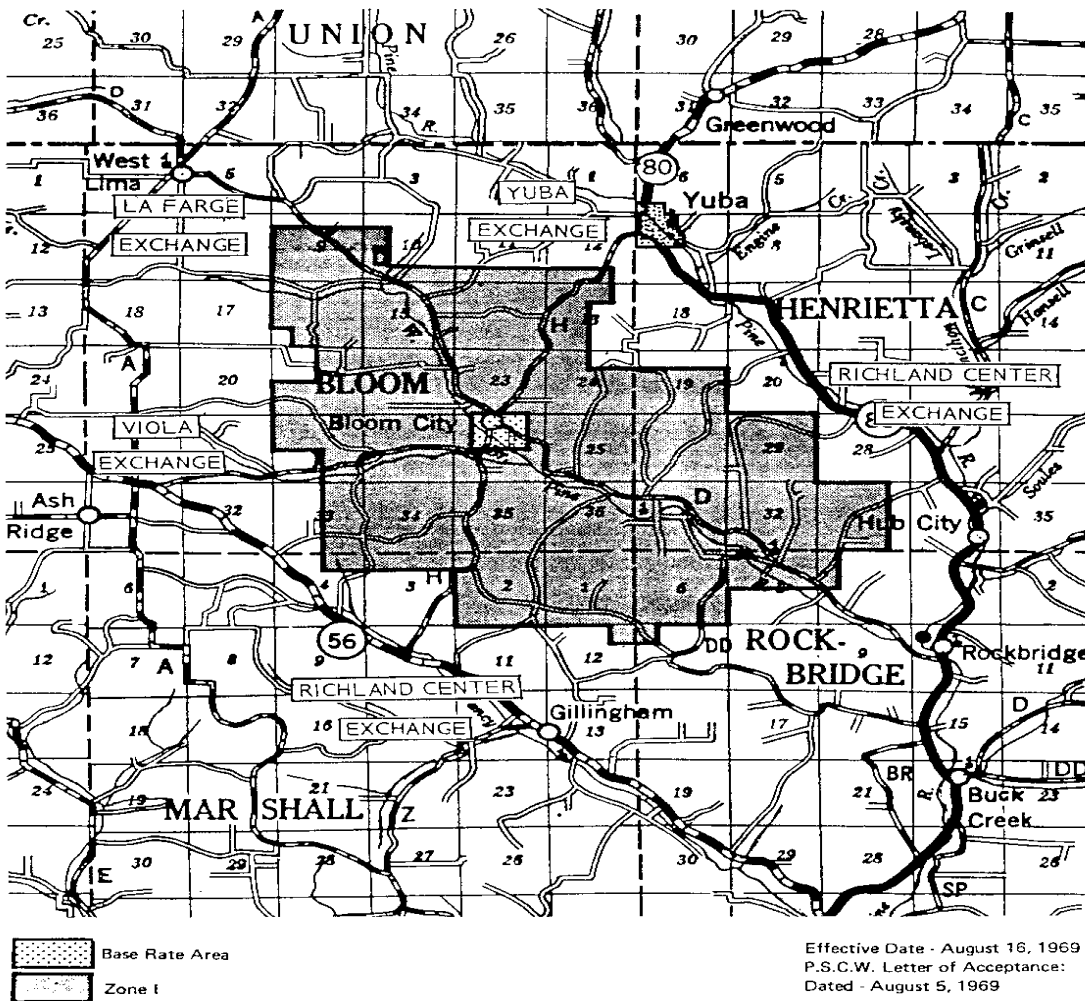
1 General (Cont'd)

1.11 Bloom City

Bloom City Exchange
County - Richland

Revised Sheet Number 5
Amendment Number M-507

BASE RATE AND EXCHANGE AREA BOUNDARY MAP
BLOOM CITY, WISCONSIN



EXCHANGE AREA MAPS

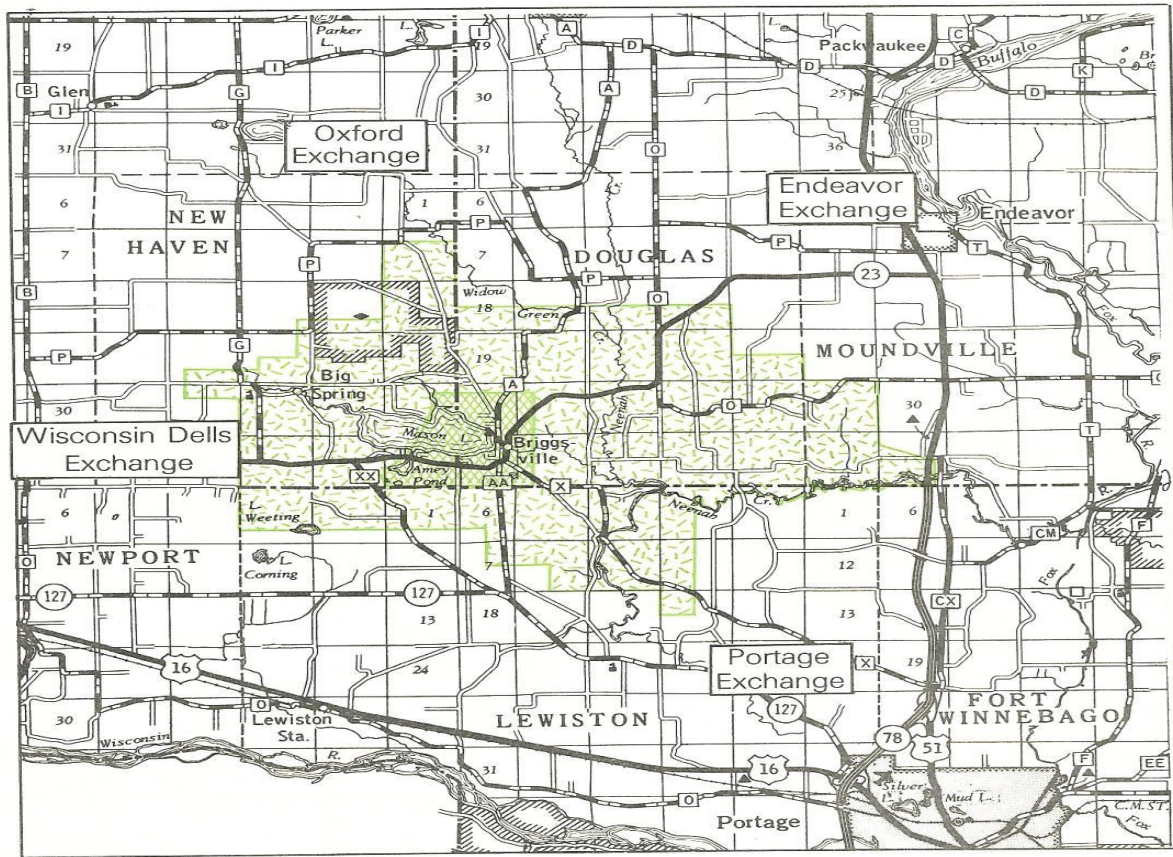
1 General (Cont'd)


1.12 Briggsville

General Telephone Company of Wisconsin
Briggsville Exchange
Counties - Adams, Columbia, Marquette

P.S.C. of Wis. Number 2
Revised Sheet Number 1
Amendment Number M-530

**Base Rate and Exchange Area Boundary Map
Briggsville, Wisconsin**



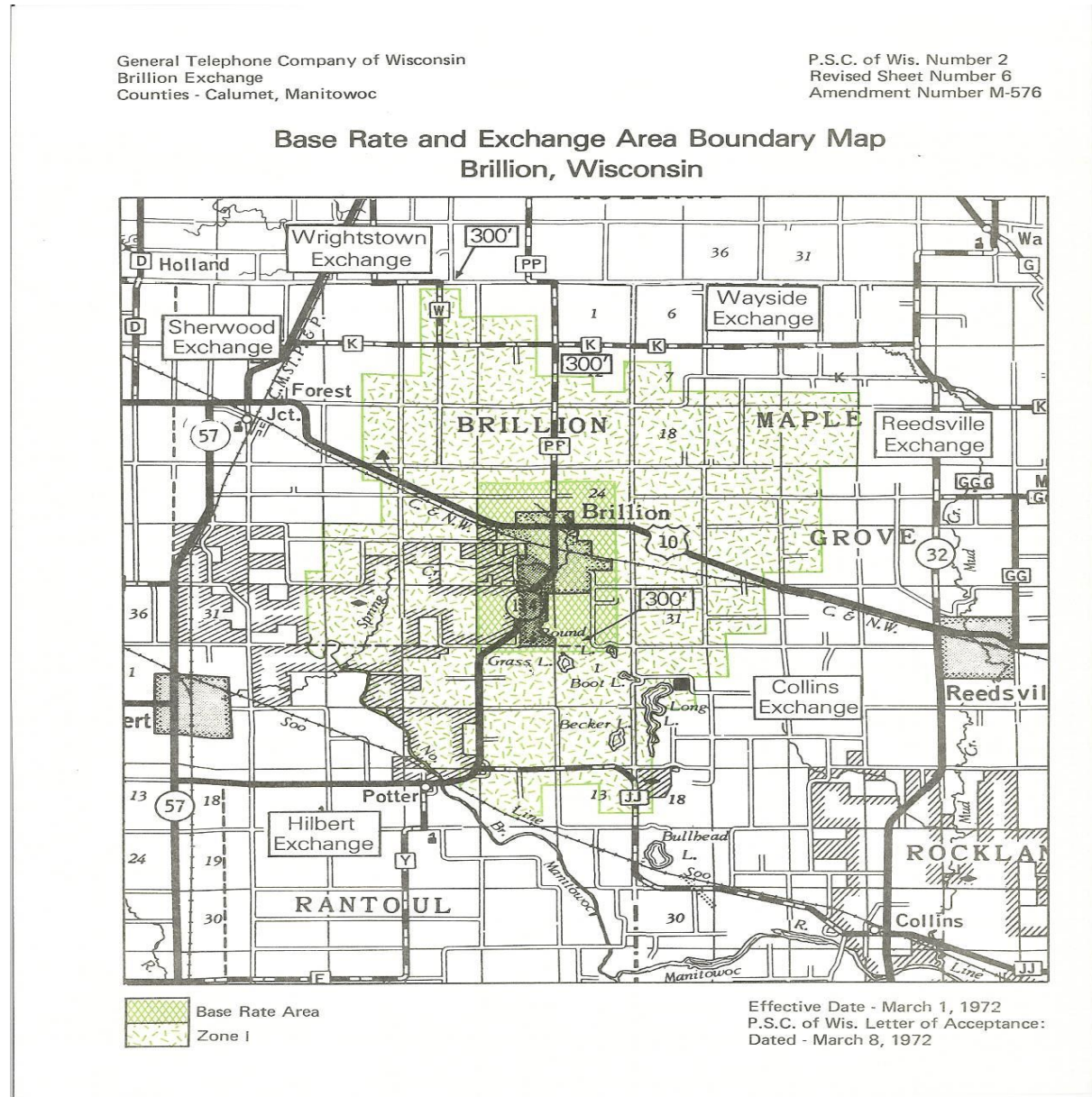
 Base Rate Area
 Zone I

Effective Date - April 19, 1970
P.S.C.W. Letter of Acceptance:
Dated - May 1, 1970

EXCHANGE AREA MAPS

1 General (Cont'd)

1.13 Brillion



EXCHANGE AREA MAPS

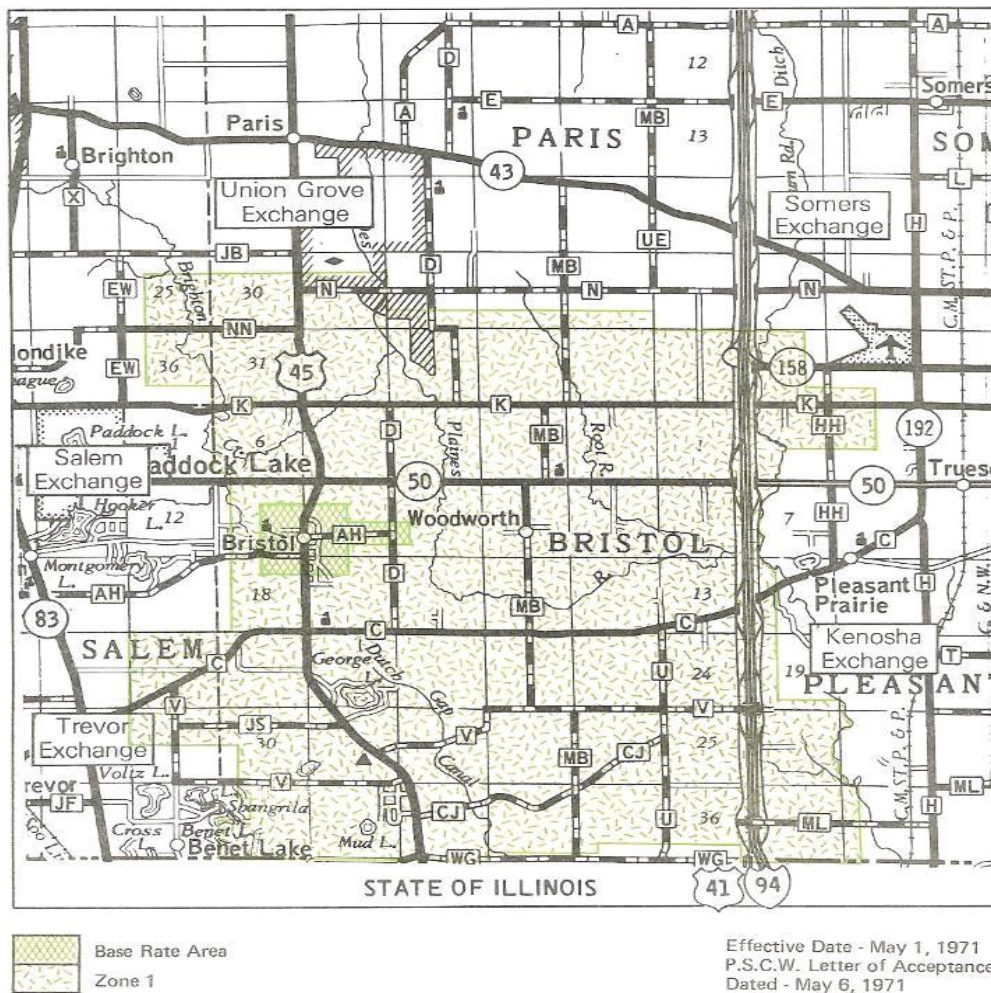
1 General (Cont'd)

1.14 Bristol

General Telephone Company of Wisconsin
Bristol Exchange
County - Kenosha

P.S.C. of Wis. Number 2
Revised Sheet Number 4
Amendment Number M-558

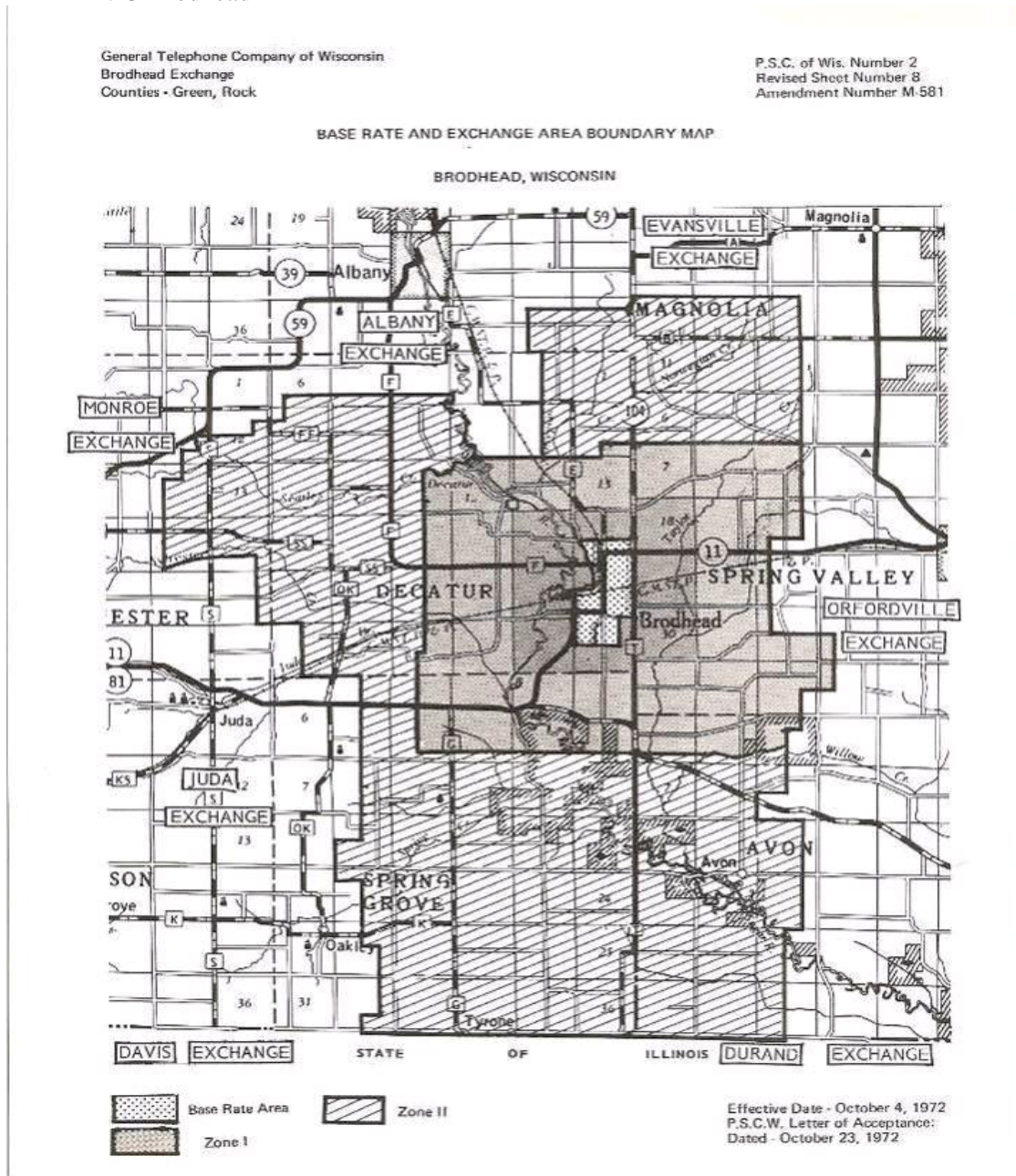
Base Rate and Exchange Area Boundary Map
Bristol, Wisconsin



EXCHANGE AREA MAPS

1 General (Cont'd)

1.15 Brodhead



EXCHANGE AREA MAPS

1 General (Cont'd)

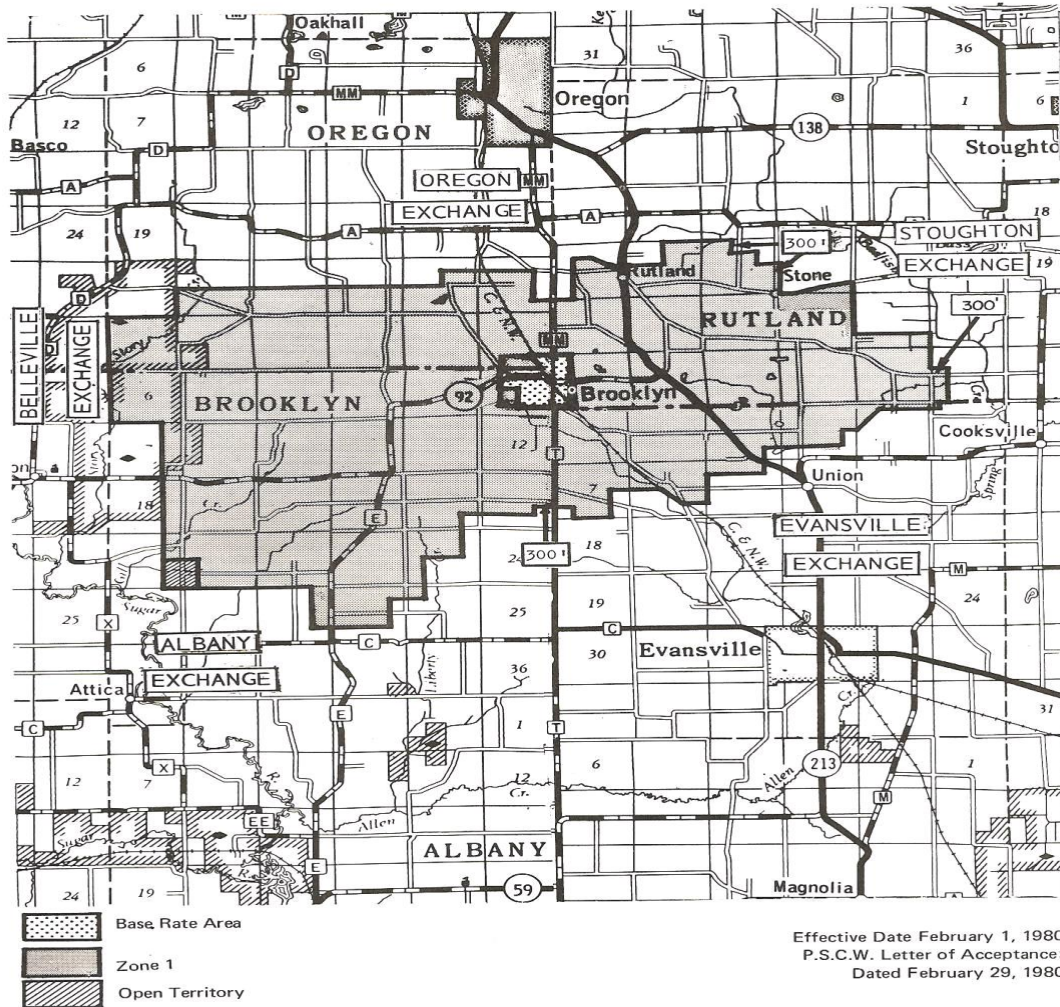
1.16 Brooklyn

General Telephone Company of Wisconsin
Brooklyn Exchange
Counties - Dane, Green, Rock

P.S.C. of Wis. Number 2
Revised Sheet Number 6
Amendment Number M-656

BASE RATE AND EXCHANGE AREA BOUNDARY MAP

BROOKLYN, WISCONSIN



EXCHANGE AREA MAPS

1 General (Cont'd)

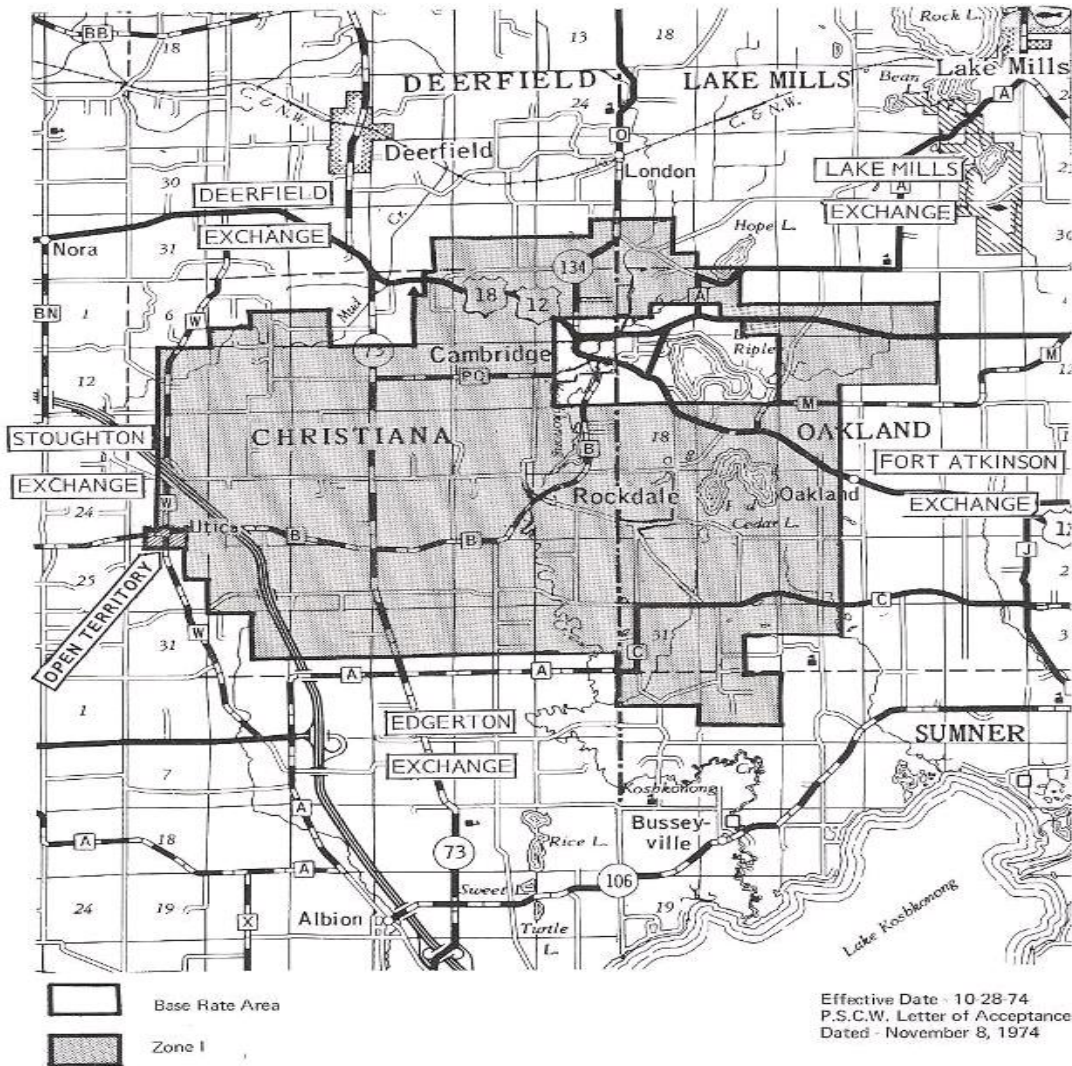
1.17 Cambridge

General Telephone Company of Wisconsin
Cambridge Exchange
Counties - Dane, Jefferson

P.S.C. of Wis. Number 2
Revised Sheet Number 11
Amendment Number M-615

BASE RATE AND EXCHANGE AREA BOUNDARY MAP

CAMBRIDGE, WISCONSIN



Issued: October 1, 2013

Effective: October 1, 2013

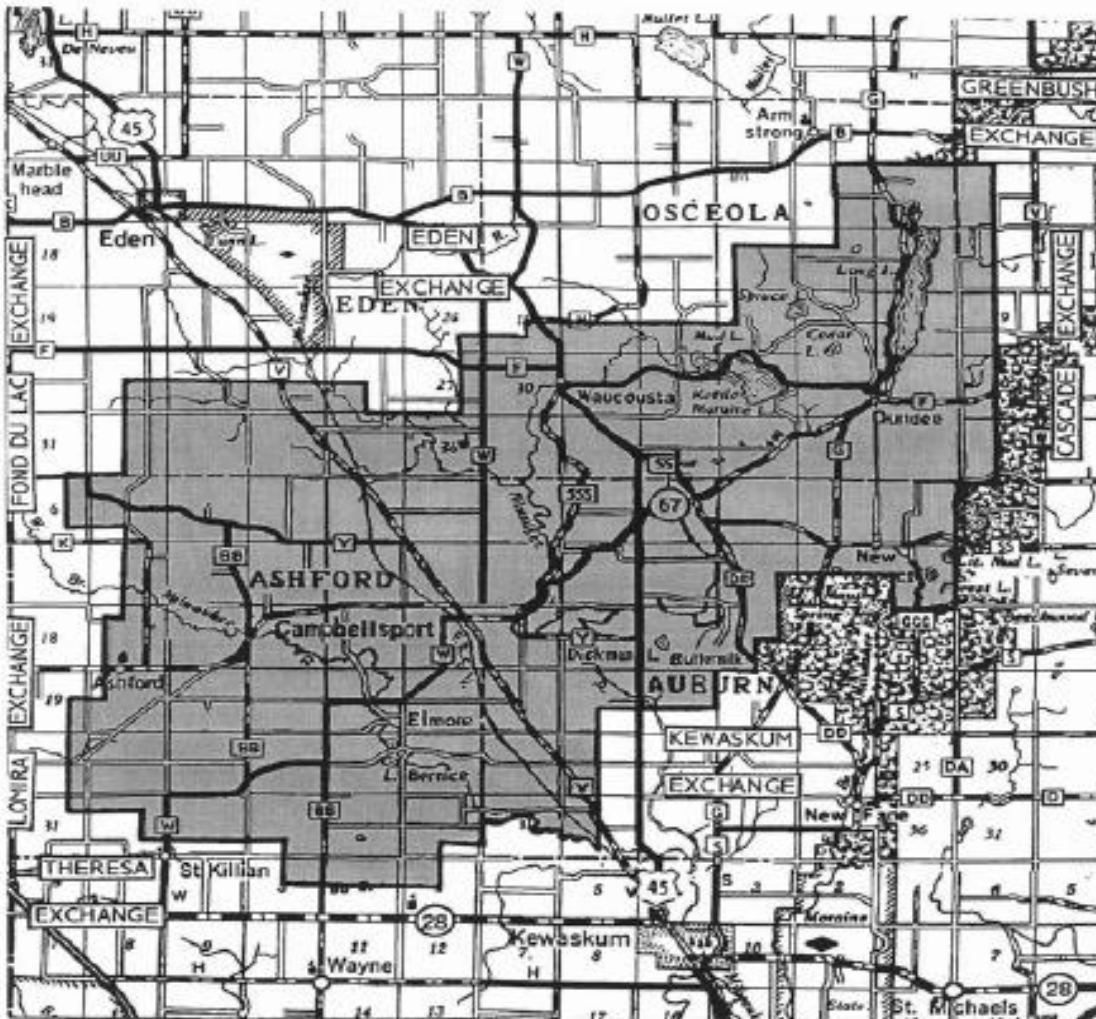
By: Kenneth Mason, Vice President of Government and Regulatory Affairs

EXCHANGE AREA MAPS

- 1 General (Cont'd)
- 1.18 Campbellsport

EXCHANGE AREA BOUNDARY MAP
CAMPBELLSPORT, WISCONSIN

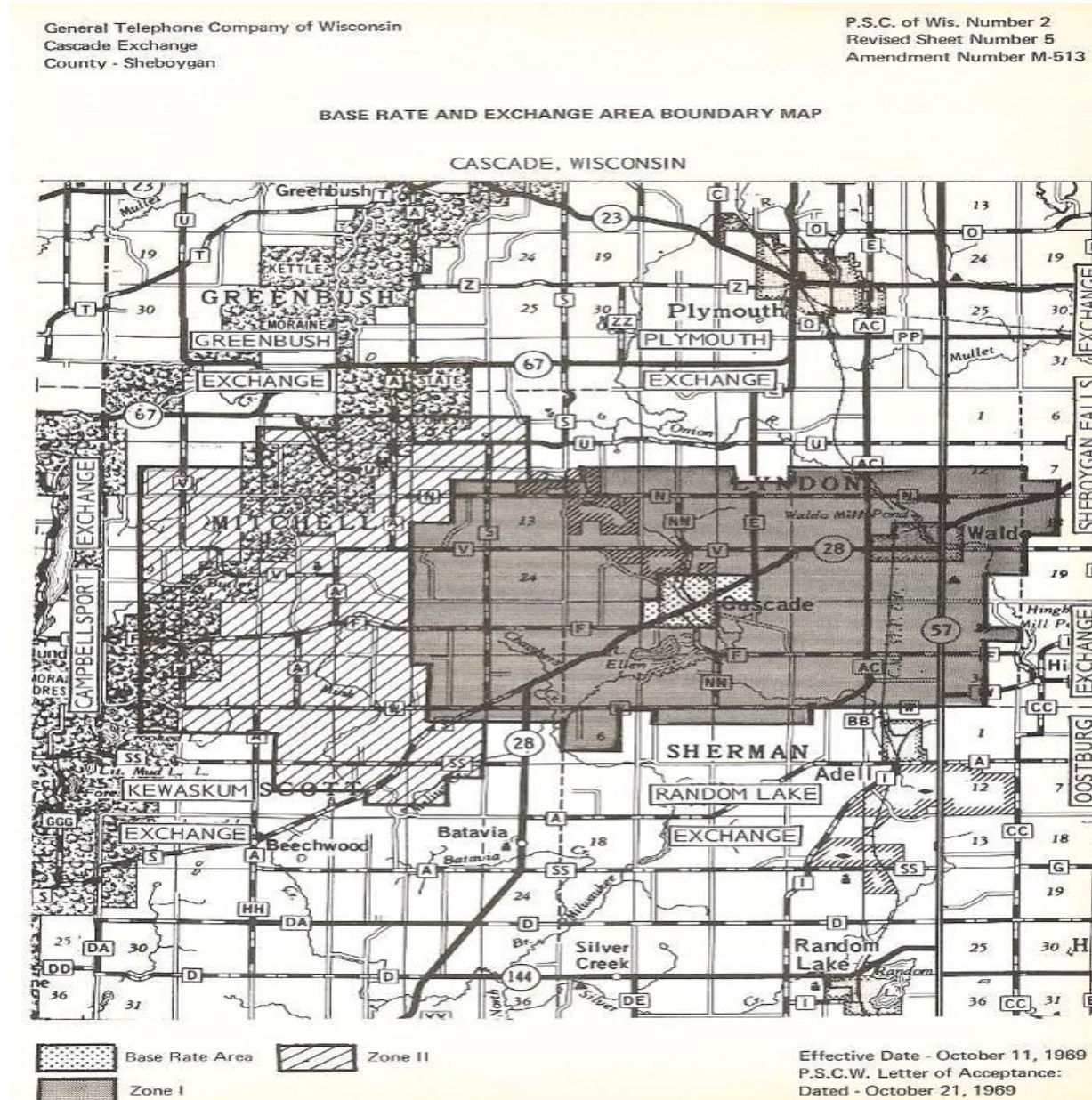
Counties -- Fond Du Lac, Sheboygan, Washington



EXCHANGE AREA MAPS

1 General (Cont'd)

1.19 Cascade



Issued: October 1, 2013

Effective: October 1, 2013

By: Kenneth Mason, Vice President of Government and Regulatory Affairs

EXCHANGE AREA MAPS

1 General (Cont'd)

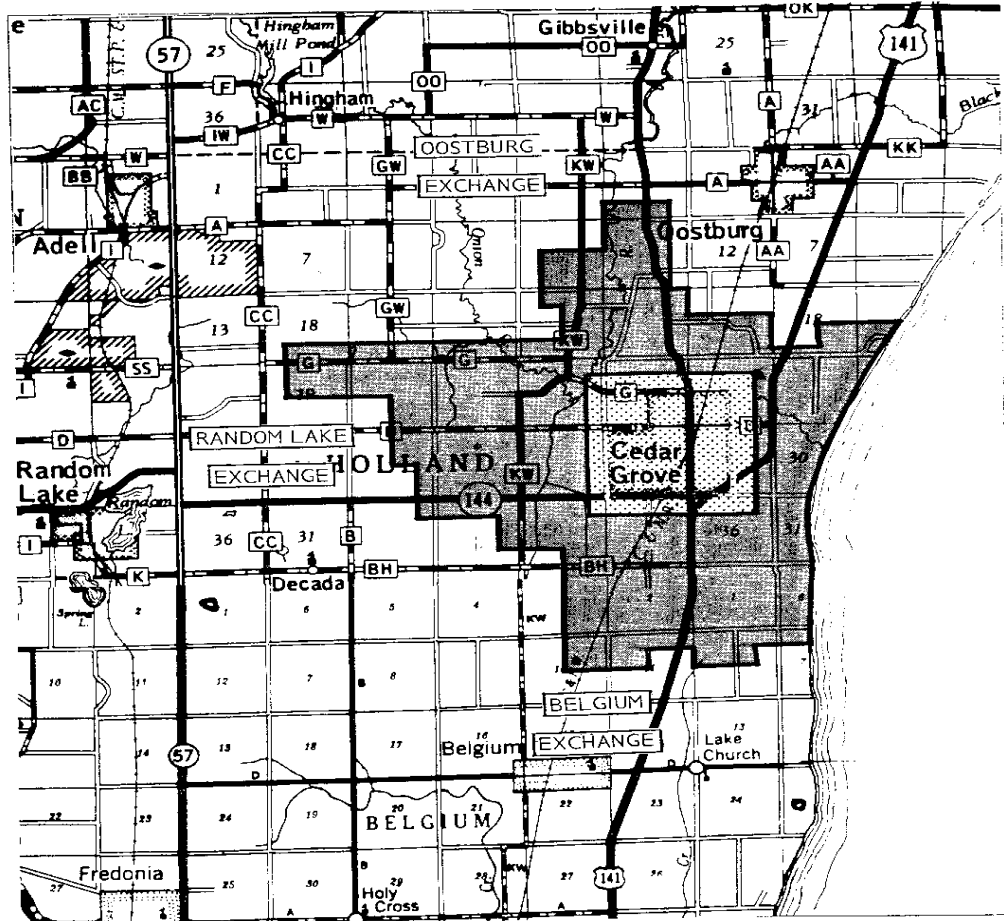
1.20 Cedar Grove



General Telephone Company of Wisconsin
Cedar Grove Exchange
Counties - Ozaukee, Sheboygan

P.S.C. of Wis. Number 2
Revised Sheet Number 1
Amendment Number M-570

BASE RATE AND EXCHANGE AREA BOUNDARY MAP

CEDAR GROVE, WISCONSIN



 Base Rate Area
 Zone 1

Effective Date - September 16, 1971
P.S.C.W. Letter of Acceptance:
Dated - September 20, 1971

EXCHANGE AREA MAPS

1 General (Cont'd)

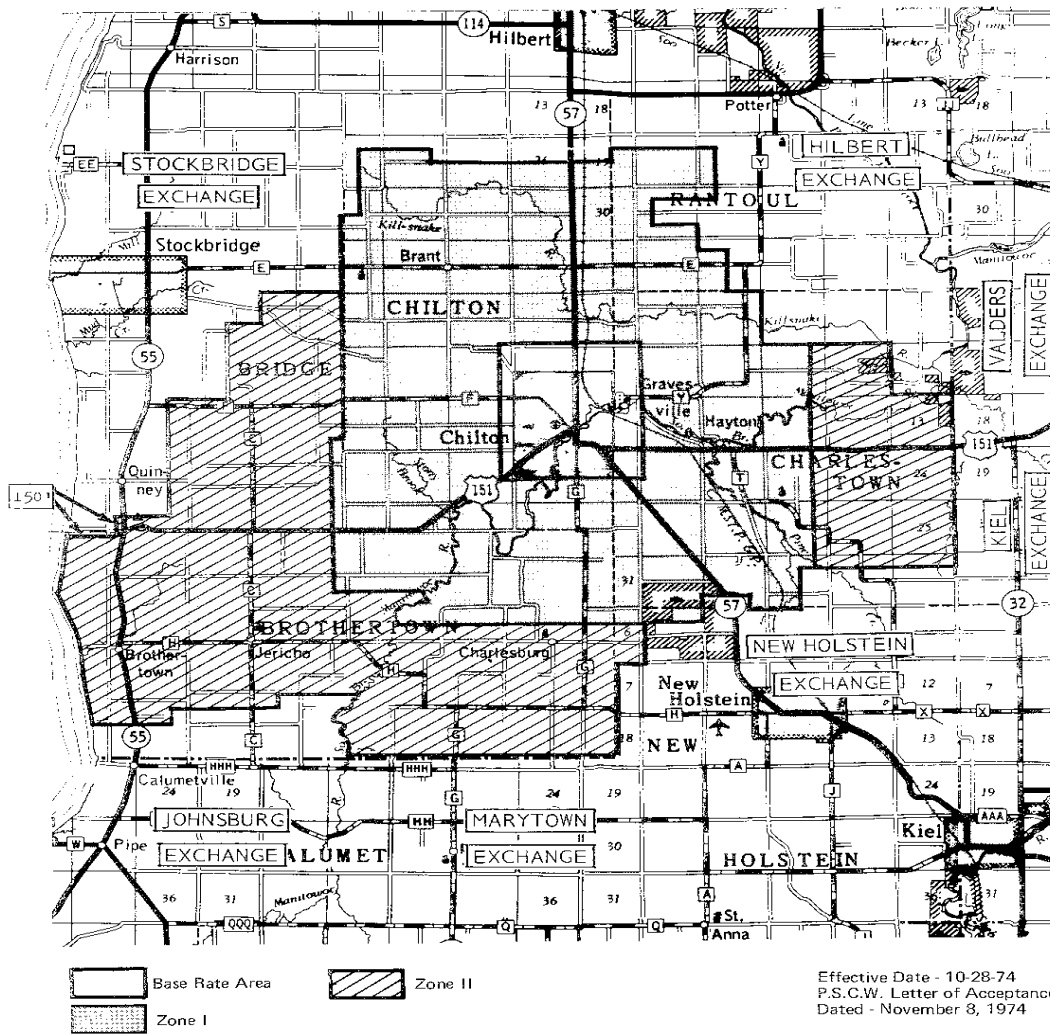
1.21 Chilton

General Telephone Company of Wisconsin
Chilton Exchange
County - Calumet

P.S.C. of Wis. Number 2
Revised Sheet Number 6
Amendment Number M-615

BASE RATE AND EXCHANGE AREA BOUNDARY MAP

CHILTON, WISCONSIN



EXCHANGE AREA MAPS

1 General (Cont'd)


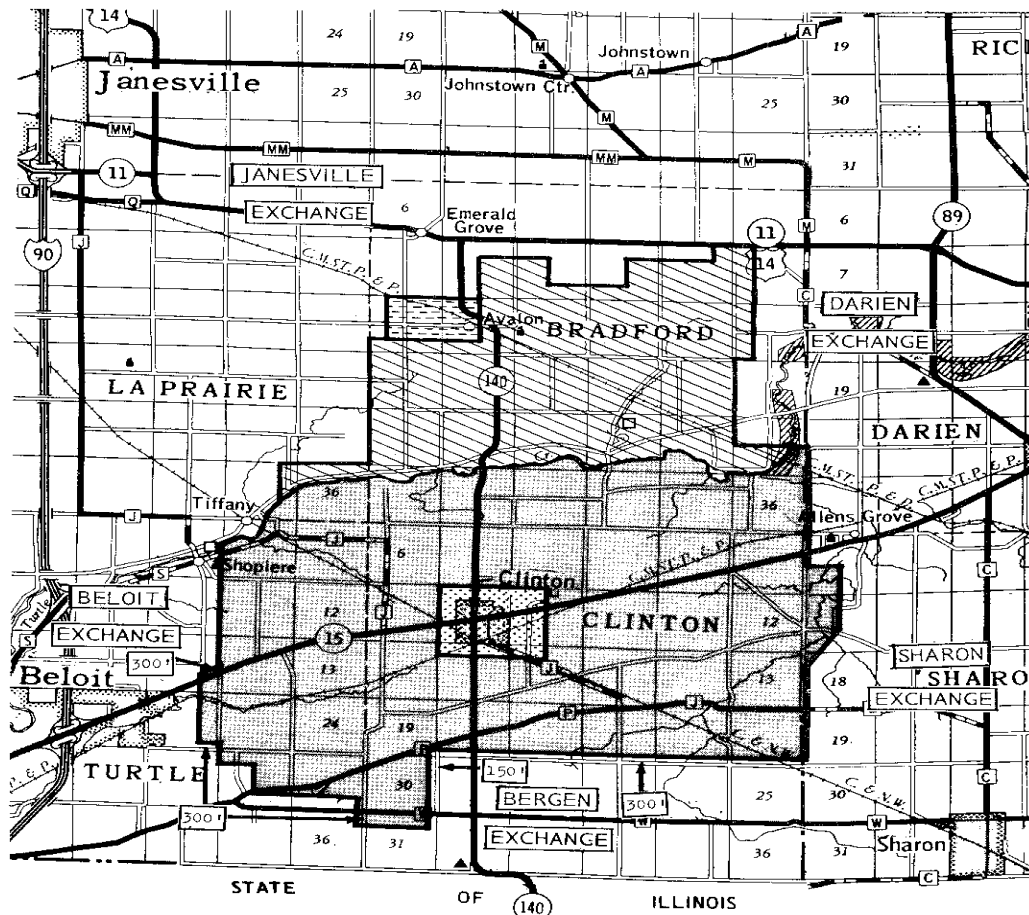
1.22 Clinton

General Telephone Company of Wisconsin
Clinton Exchange
Counties - Rock, Walworth

P.S.C. of Wis. Number 2
Revised Sheet Number 4
Amendment Number M-541

BASE RATE AND EXCHANGE AREA BOUNDARY MAP

CLINTON, WISCONSIN



Effective Date - September 6, 1970
P.S.C.W. Letter of Acceptance:
Dated - September 2, 1970

EXCHANGE AREA MAPS

1 General (Cont'd)

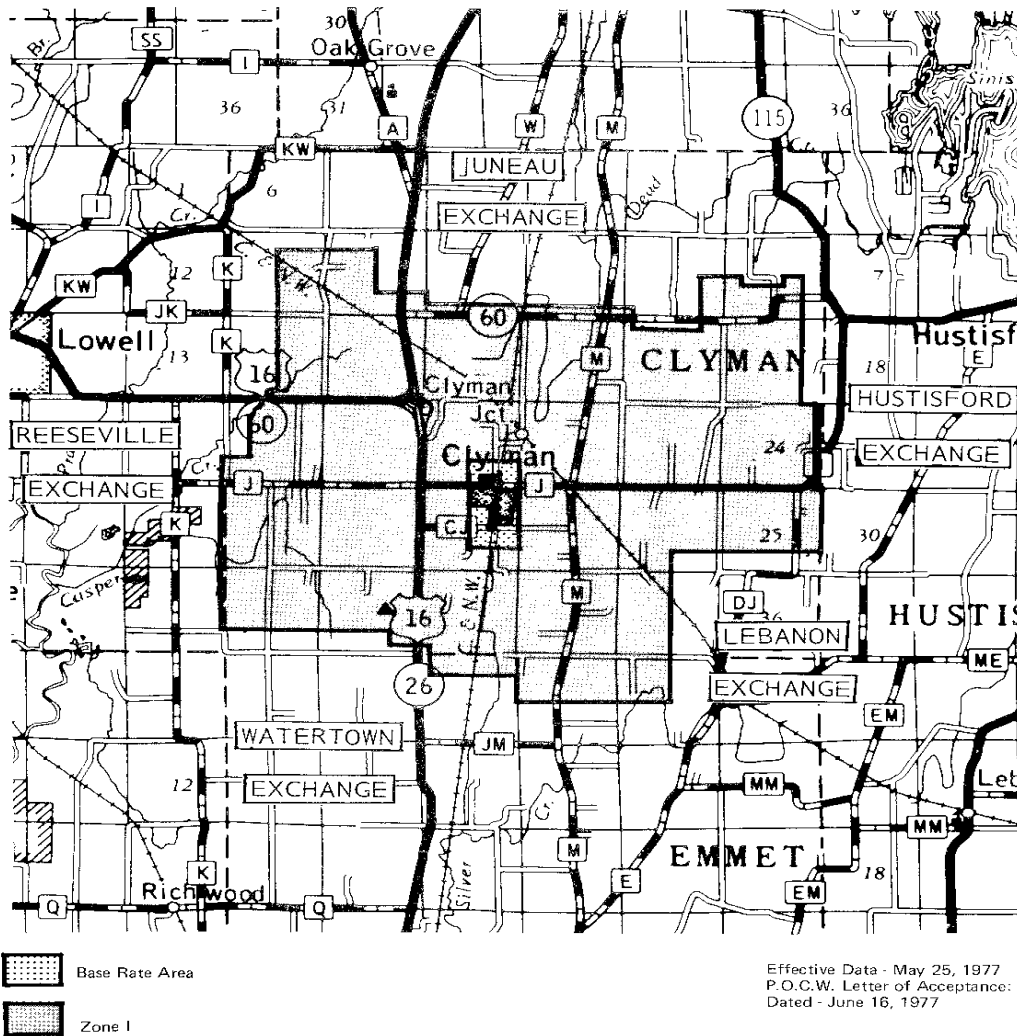
1.23 Clyman

General Telephone Company of Wisconsin
Clyman Exchange
County - Dodge

P.S.C. of Wis. Number 2
Revised Sheet Number 2
Amendment Number M-642

BASE RATE AND EXCHANGE AREA BOUNDARY MAP

CLYMAN, WISCONSIN



EXCHANGE AREA MAPS

1 General (Cont'd)

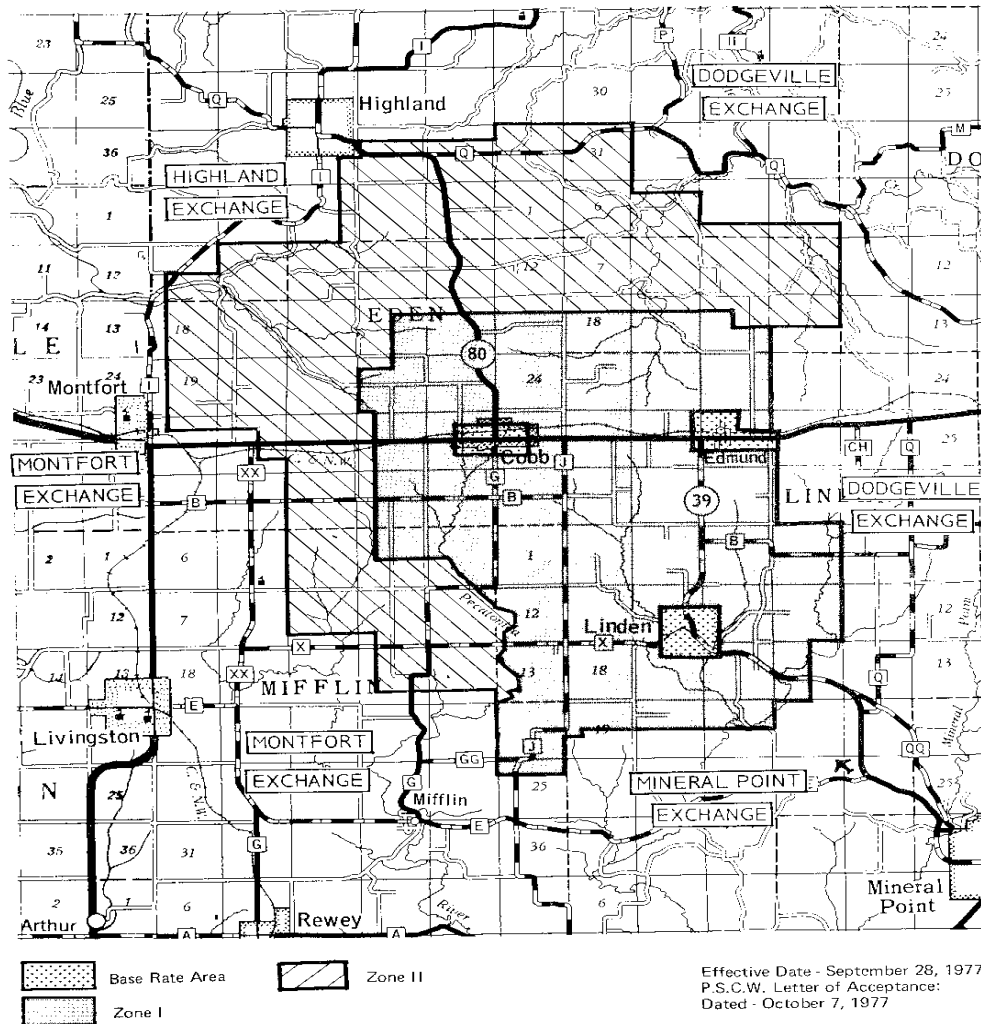
1.24 Cobb

General Telephone Company of Wisconsin
Cobb Exchange
County - Iowa

P.S.C. of Wis. Number 2
Revised Sheet Number 2
Amendment Number M-646

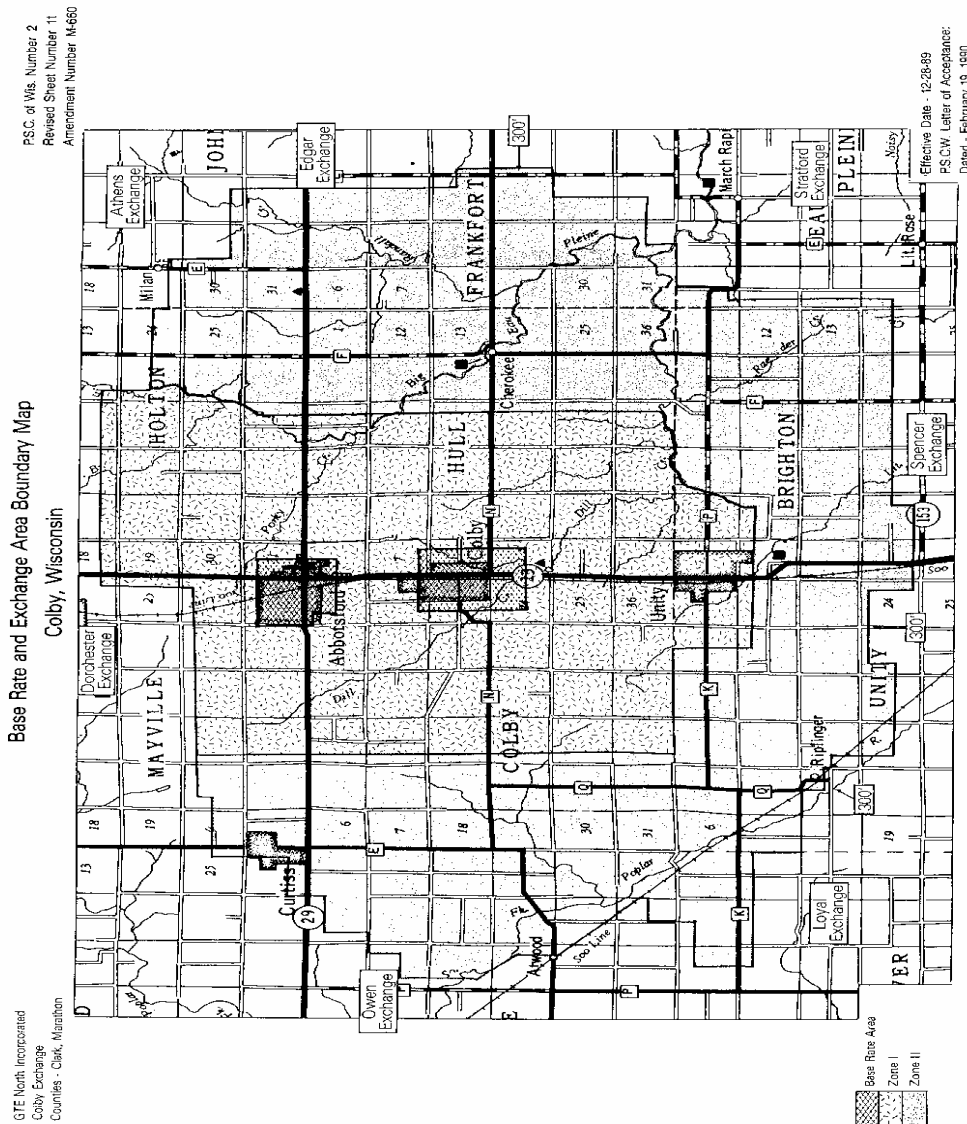
BASE RATE AND EXCHANGE AREA BOUNDARY MAP

COBB, WISCONSIN



EXCHANGE AREA MAPS

- 1 General (Cont'd)
- 1.25 Colby



Issued: October 1, 2013

Effective: October 1, 2013

By: Kenneth Mason, Vice President of Government and Regulatory Affairs

EXCHANGE AREA MAPS

1 General (Cont'd)

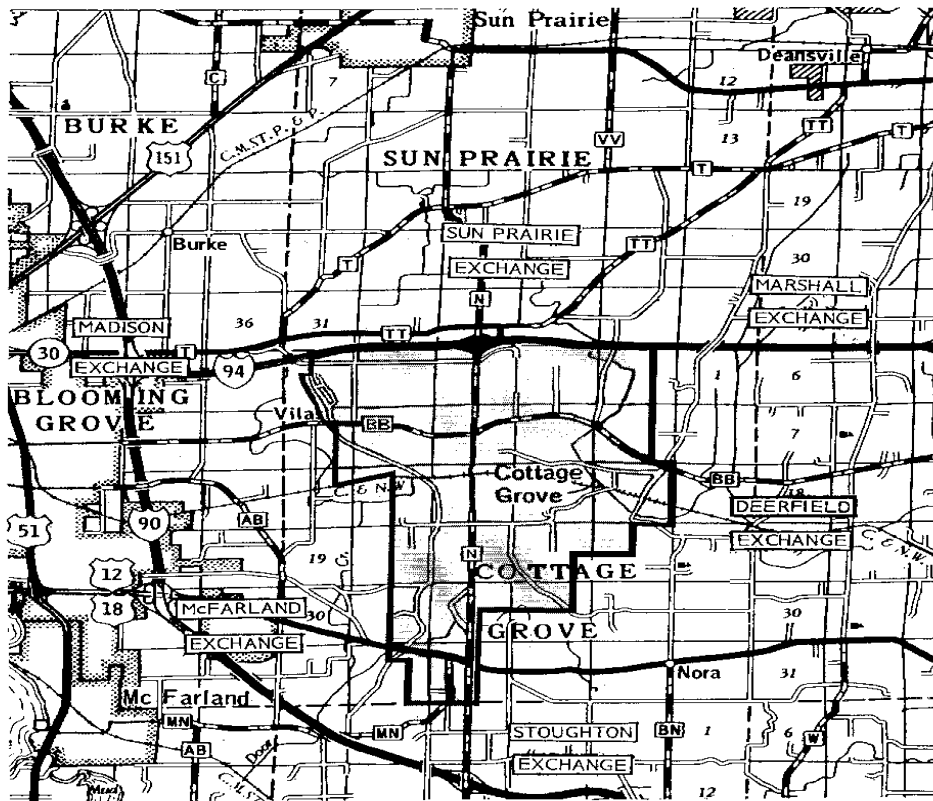
1.26 Cottage Grove

Verizon of Wisconsin
Cottage Grove Exchange
County - Dane

P.S.C of Wis. Number 2
Revised Sheet Number 6
Amendment Number 1252

EXCHANGE AREA BOUNDARY MAP

COTTAGE GROVE, WISCONSIN



Effective Date - April 1, 2002

EXCHANGE AREA MAPS

1 General (Cont'd)

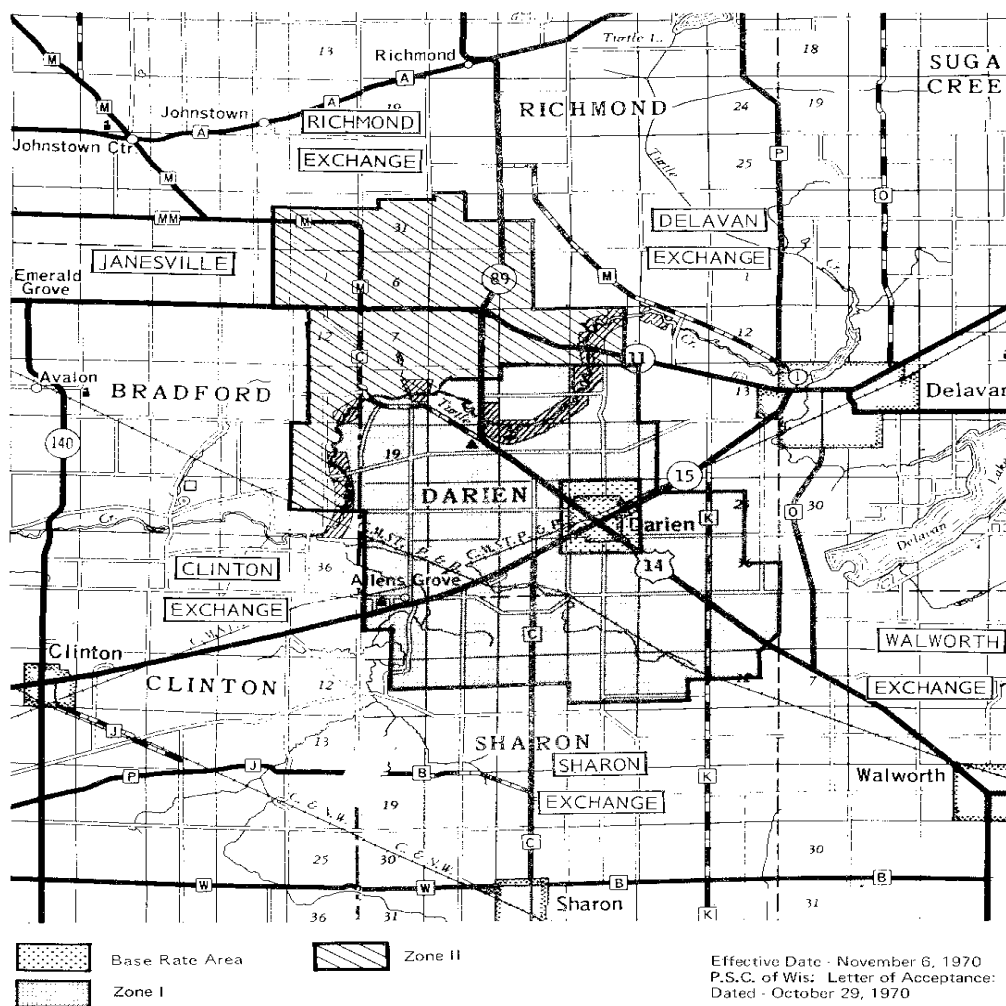
1.27 Darien

General Telephone Company of Wisconsin
Darien Exchange
Counties - Rock, Walworth

P.S.C. of Wis. Number 2
Revised Sheet Number 2
Amendment Number M-543

BASE RATE AND EXCHANGE AREA BOUNDARY MAP

DARIEN, WISCONSIN



EXCHANGE AREA MAPS

1 General (Cont'd)

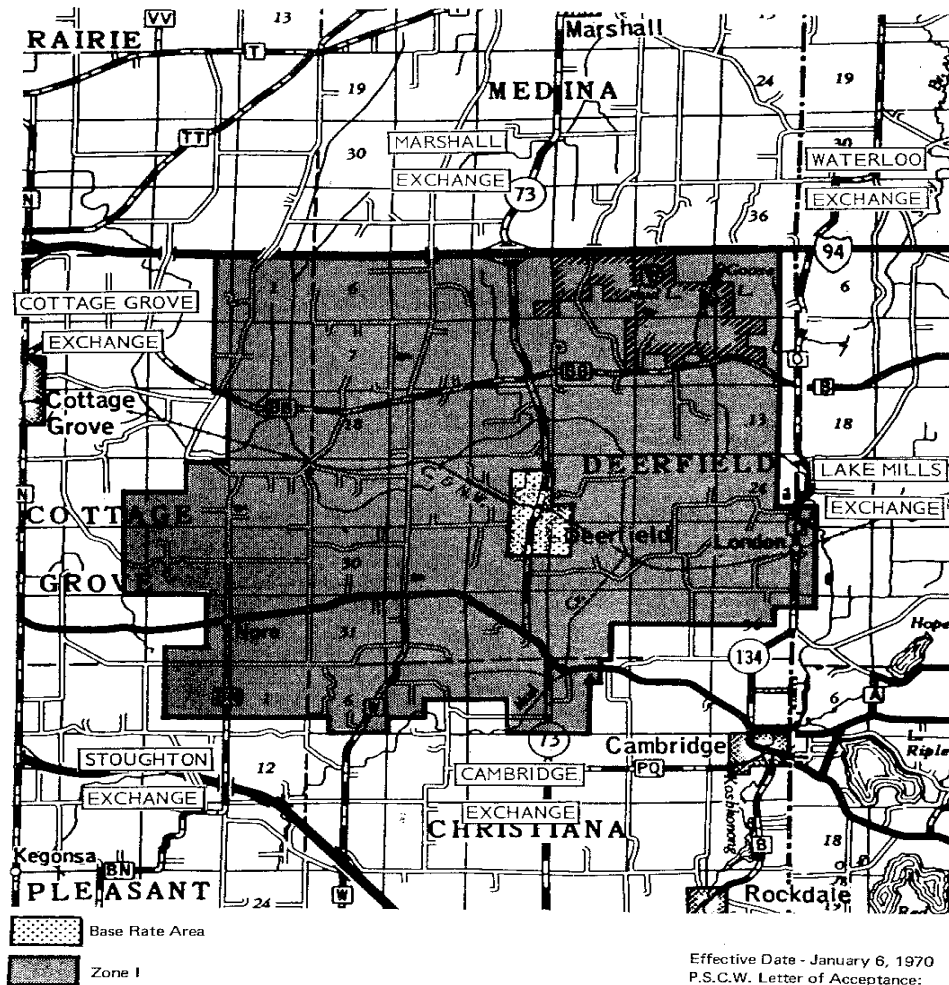
1.28 Deerfield

General Telephone Company of Wisconsin
Deerfield Exchange
County - Dane

P.S.C. of Wis. Number 2
Revised Sheet Number 5
Amendment Number M-518

BASE RATE AND EXCHANGE AREA BOUNDARY MAP

DEERFIELD, WISCONSIN



EXCHANGE AREA MAPS

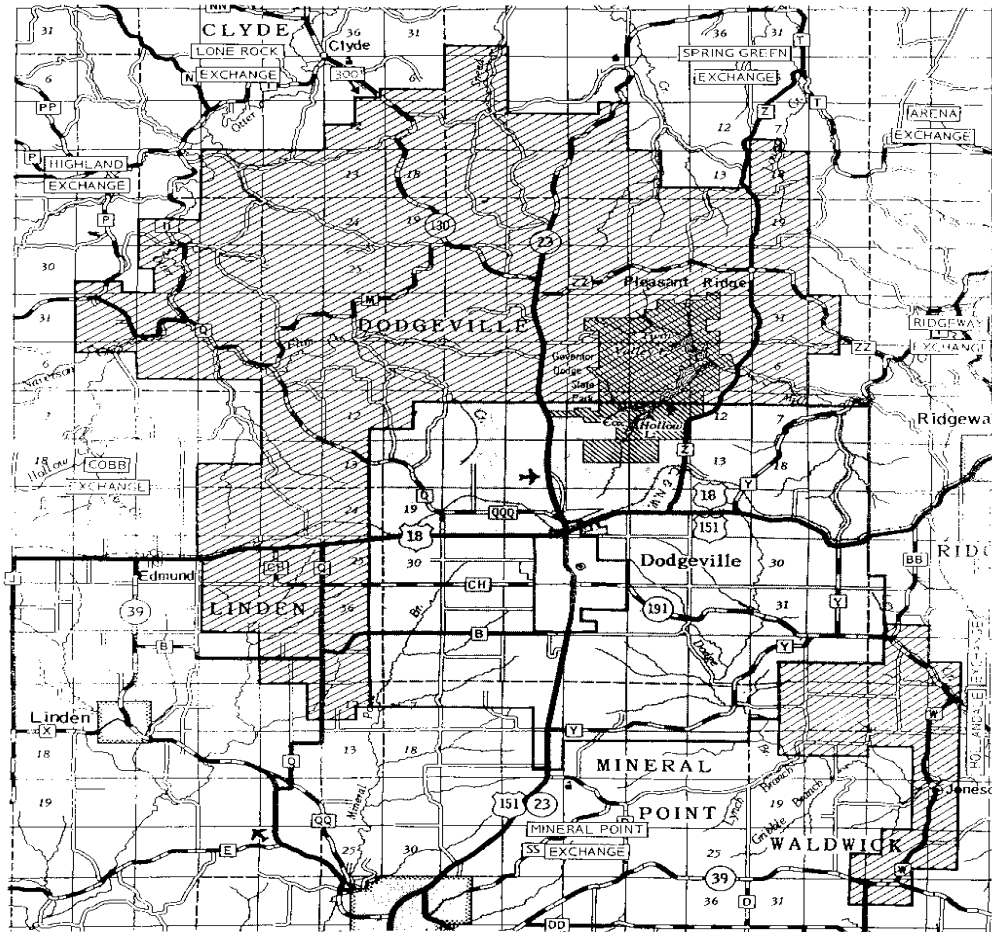
1 General (Cont'd)




1.29 Dodgeville

General Telephone Company of Wisconsin
Dodgeville Exchange
County - Iowa

P.S.C. of Wis. Number 2
Revised Sheet Number 9
Amendment Number M 606

BASE RATE AND EXCHANGE AREA BOUNDARY MAP
DODGEVILLE, WISCONSIN



 BASE RATE AREA
 Zone I
 Zone II

Effective Date - April 16, 1974
P.S.C.W. Letter of Acceptance:
Dated - April 10, 1974

EXCHANGE AREA MAPS

- 1 General (Cont'd)
- 1.30 Eagle River

Base Rate and Exchange Area Boundary Map
Eagle River, Wisconsin
Counties – Vilas, Oneida, Forest



EXCHANGE AREA MAPS

1 General (Cont'd)

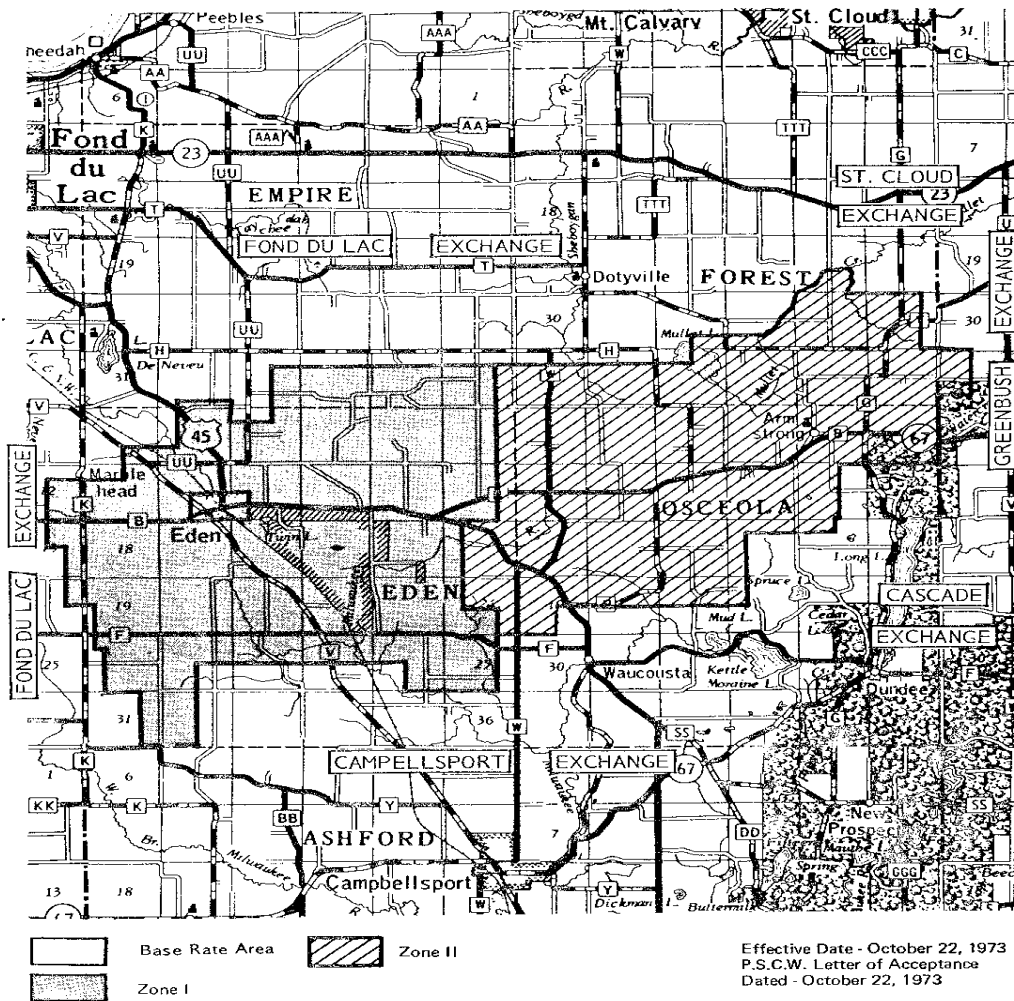
1.31 Eden

General Telephone Company of Wisconsin
Eden Exchange
Counties - Fond du Lac, Sheboygan

P.S.C. of Wis. Number 2
Revised Sheet Number 10
Amendment Number M-595

BASE RATE AND EXCHANGE AREA BOUNDARY MAP

EDEN, WISCONSIN



Issued: October 1, 2013

Effective: October 1, 2013

By: Kenneth Mason, Vice President of Government and Regulatory Affairs

EXCHANGE AREA MAPS

1 General (Cont'd)

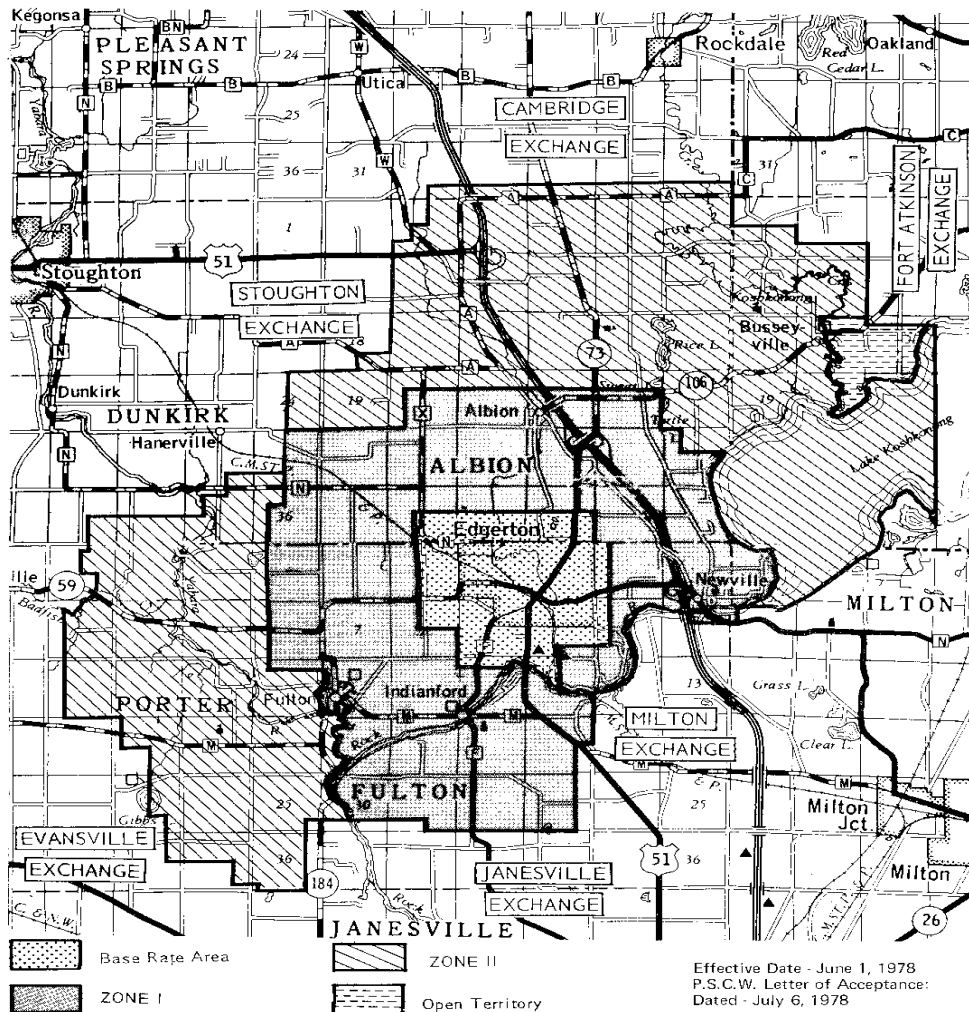
1.32 Edgerton

General Telephone Company of Wisconsin
Edgerton Exchange
Counties - Dane, Jefferson, Rock

P.S.C. of Wis. Number 2
Revised Sheet Number 8
Amendment Number M-651

BASE RATE AND EXCHANGE AREA BOUNDARY MAP

EDGERTON, WISCONSIN



EXCHANGE AREA MAPS

1 General (Cont'd)

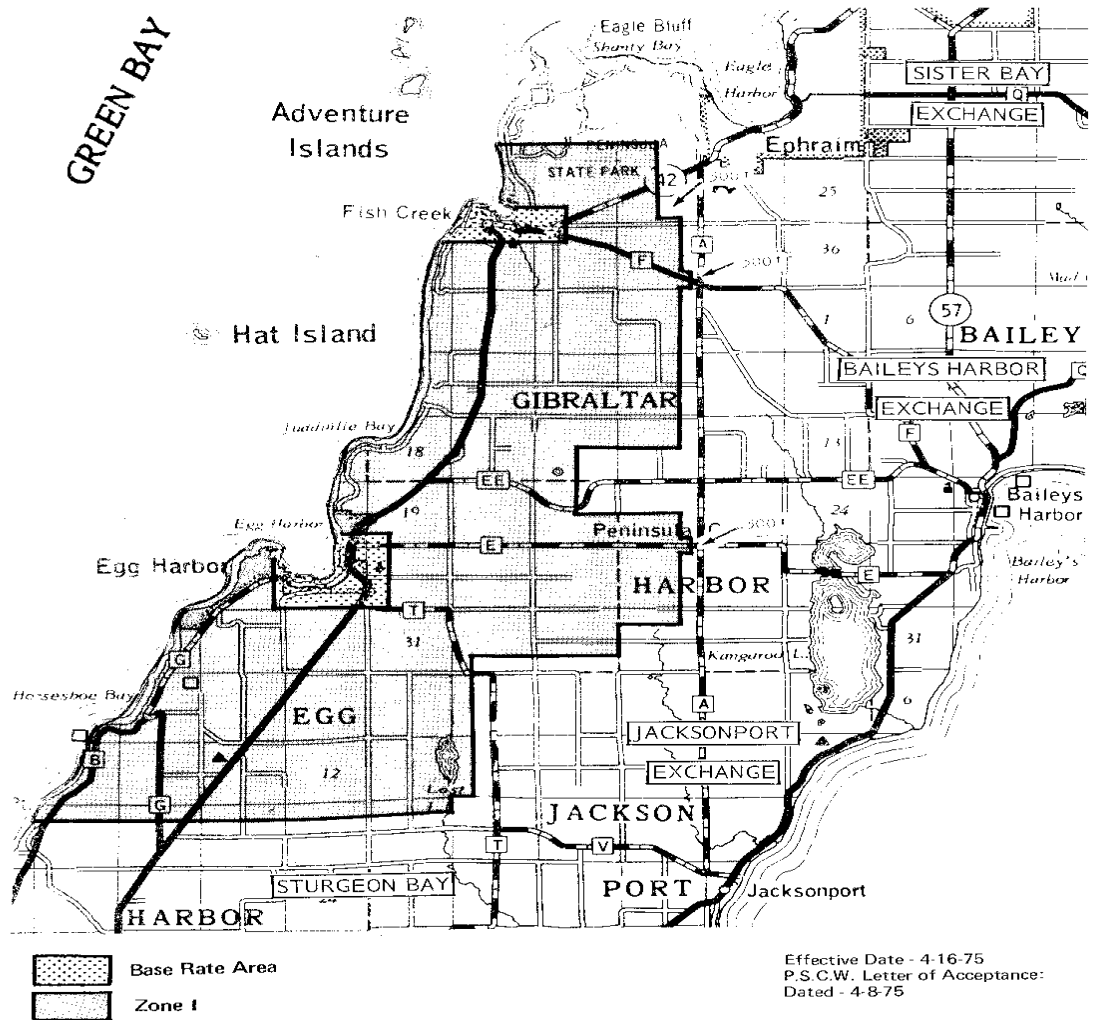
1.33 Egg Harbor

General Telephone Company of Wisconsin
Egg Harbor Exchange
County - Door

P.S.C. of Wis. Number 2
Revised Sheet Number 2
Amendment Number M-621

BASE RATE AND EXCHANGE AREA BOUNDARY MAP

EGG HARBOR, WISCONSIN



Effective Date - 4-16-75
P.S.C.W. Letter of Acceptance:
Dated - 4-8-75

EXCHANGE AREA MAPS

1 General (Cont'd)

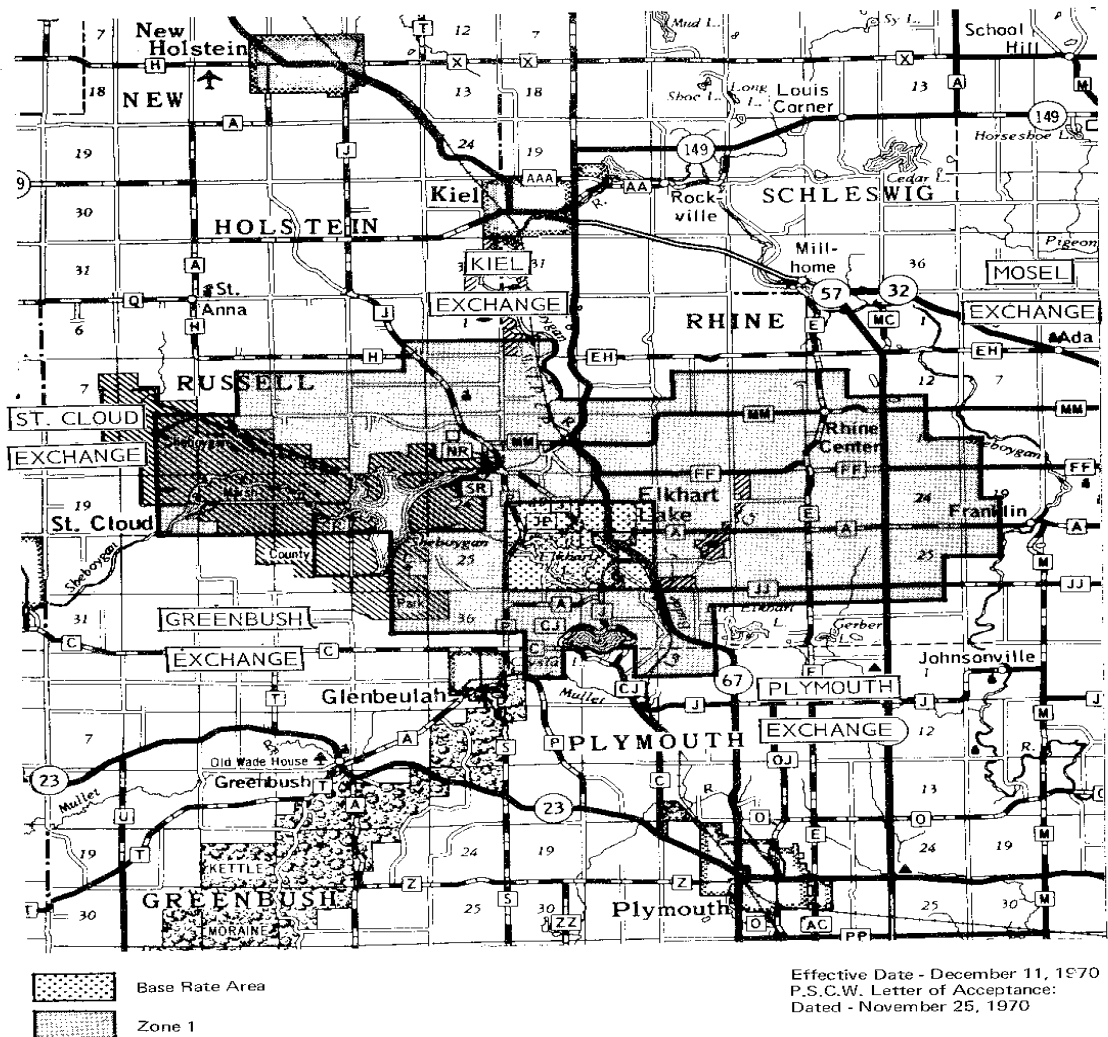
1.34 Elkhart Lake

General Telephone Company of Wisconsin
Elkhart Lake Exchange
County - Sheboygan

P.S.C. of Wis. Number 2
Revised Sheet Number 5
Amendment Number M-547

BASE RATE AND EXCHANGE AREA BOUNDARY MAP

ELKHART LAKE, WISCONSIN



Issued: October 1, 2013

Effective: October 1, 2013

By: Kenneth Mason, Vice President of Government and Regulatory Affairs

EXCHANGE AREA MAPS

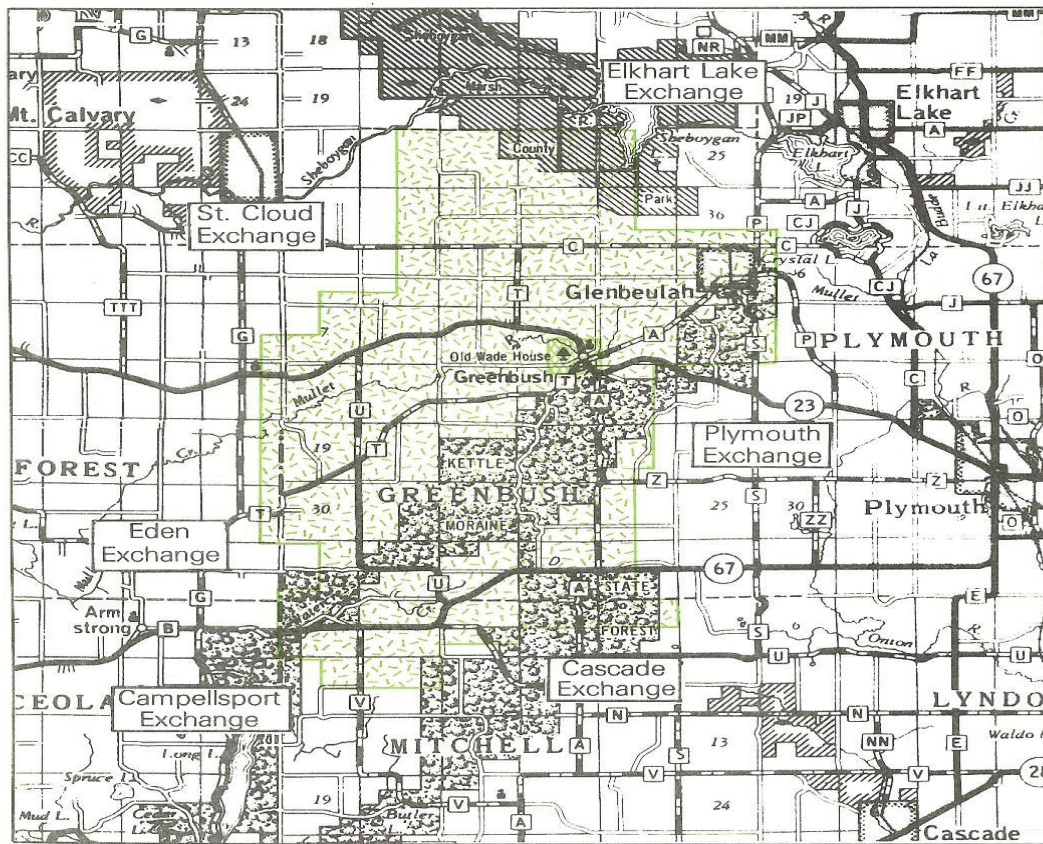
1 General (Cont'd)

1.35 Greenbush

General Telephone Company of Wisconsin
Greenbush Exchange
Counties - Fond du Lac, Sheboygan

P.S.C. of Wis. Number 2
Revised Sheet Number 7
Amendment Number M-608

**Base Rate and Exchange Area Boundary Map
Greenbush, Wisconsin**



	Base Rate Area
	Zone I

Effective Date - June 4, 1974
P.S.C.W. Letter of Acceptance:
Dated - May 17, 1974

EXCHANGE AREA MAPS

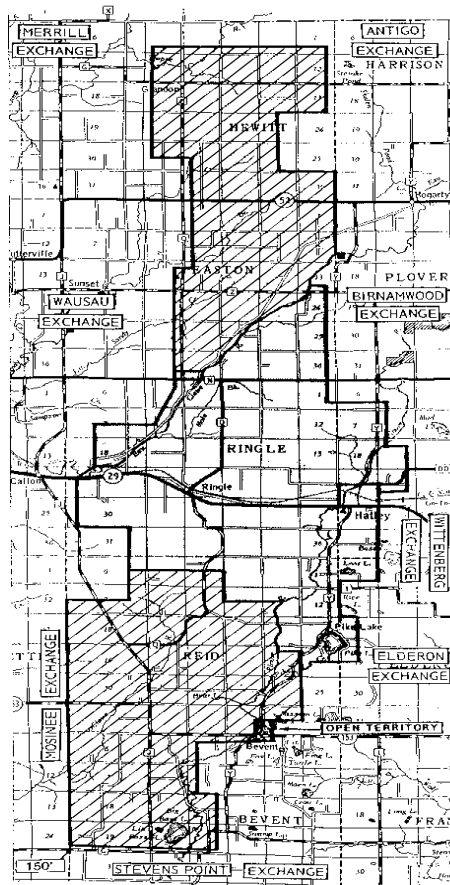
1 General (Cont'd)

1.36 Hatley

General Telephone Company of Wisconsin
Hatley Exchange
County : Marathon

P.S.C. of Wis. Number 2
Revised Sheet Number 4
Amendment Number M-639

BASE RATE AND EXCHANGE AREA BOUNDARY MAP
HATLEY, WISCONSIN



Effective Date - January 1, 1977
P.S.C.W. Letter of Acceptance:
Dated - January 10, 1977

Frontier North
Wisconsin

EXCHANGE AREA MAPS

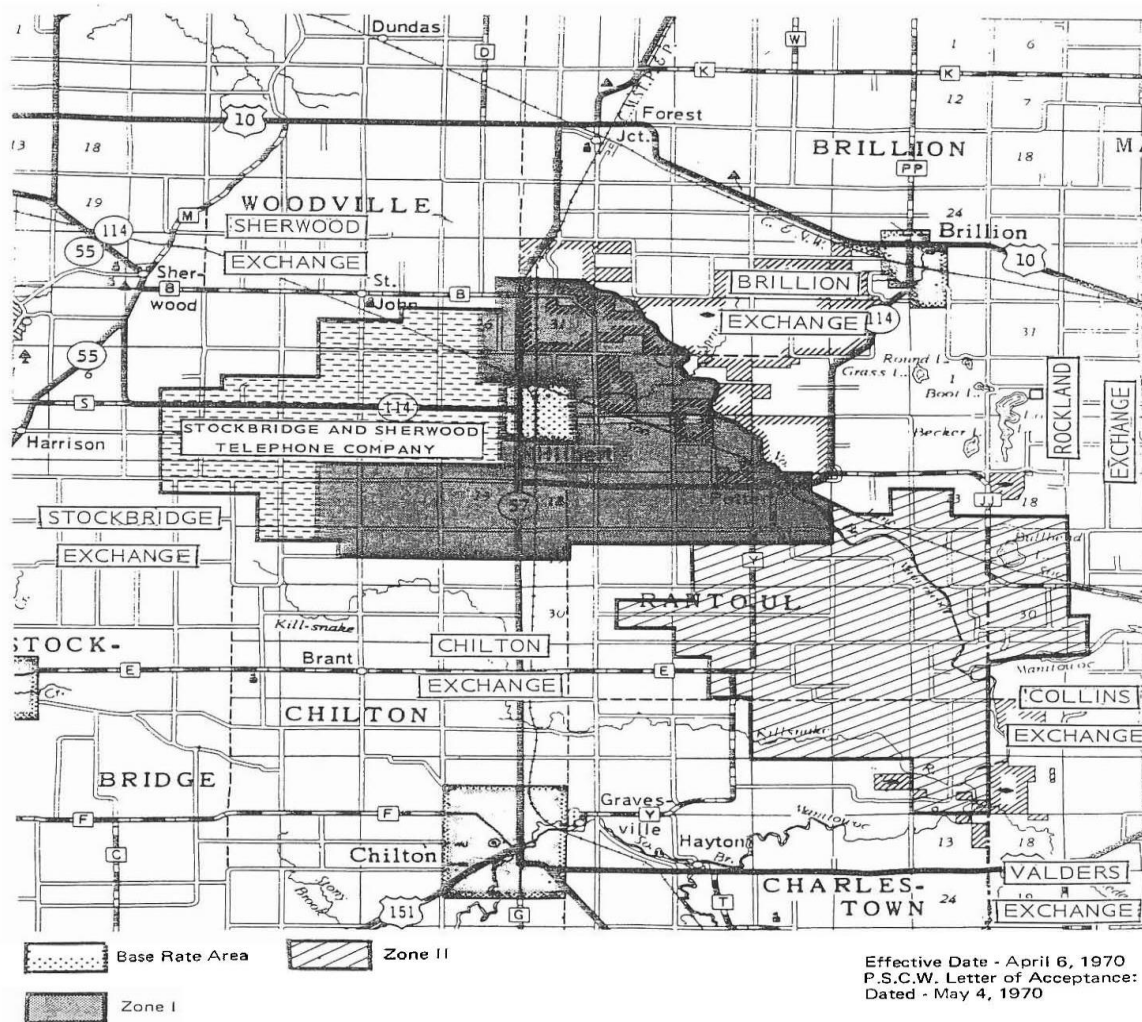
1 General (Cont'd)

1.37 Hilbert

General Telephone Company of Wisconsin
Hilbert Exchange
Counties - Calumet, Manitowoc

P.S.C. of Wis. Number 2
Revised Sheet Number 3
Amendment Number M-531

BASE RATE AND EXCHANGE AREA BOUNDARY MAP
HILBERT, WISCONSIN



EXCHANGE AREA MAPS

1 General (Cont'd)

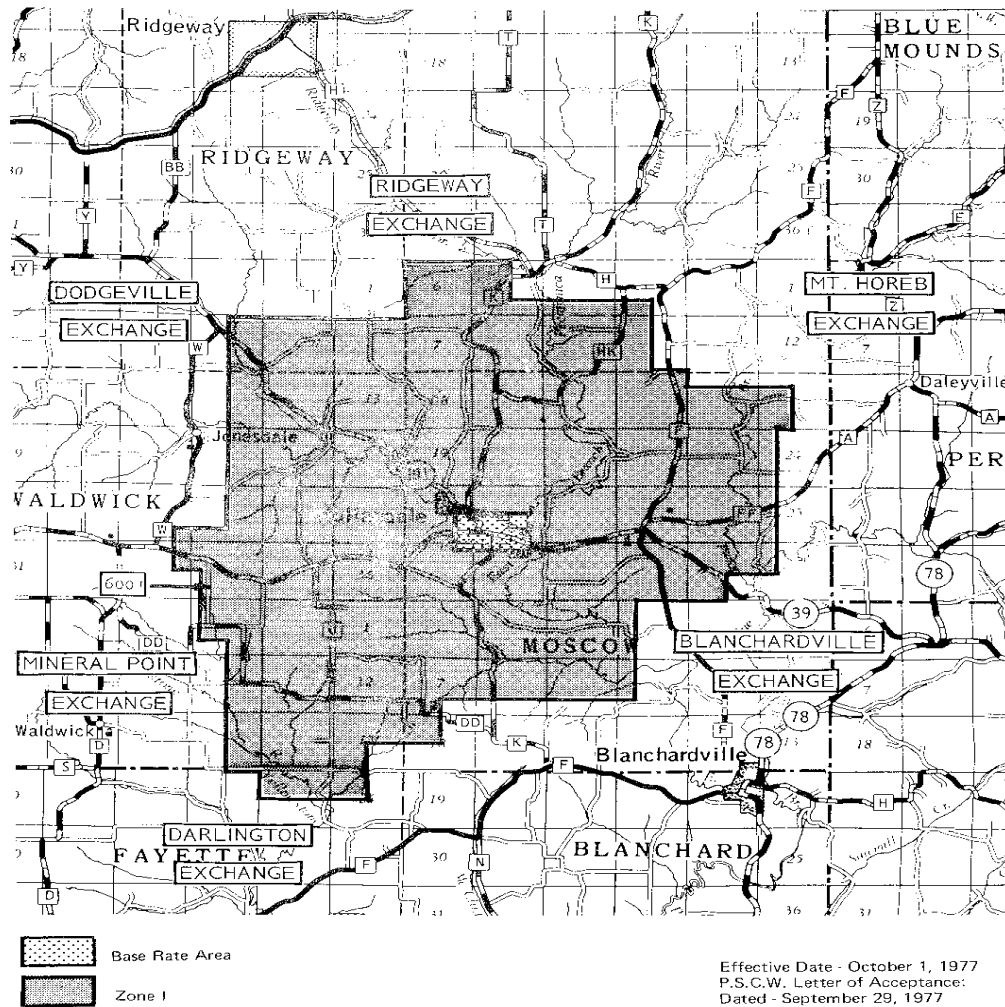
1.38 Hollandale

General Telephone Company of Wisconsin
Hollandale Exchange
Counties - Iowa, Lafayette

P.S.C. of Wis. Number 2
Revised Sheet Number 4
Amendment Number M-645

BASE RATE AND EXCHANGE AREA BOUNDARY MAP

HOLLADALE, WISCONSIN



Issued: October 1, 2013

Effective: October 1, 2013

By: Kenneth Mason, Vice President of Government and Regulatory Affairs

EXCHANGE AREA MAPS

1 General (Cont'd)

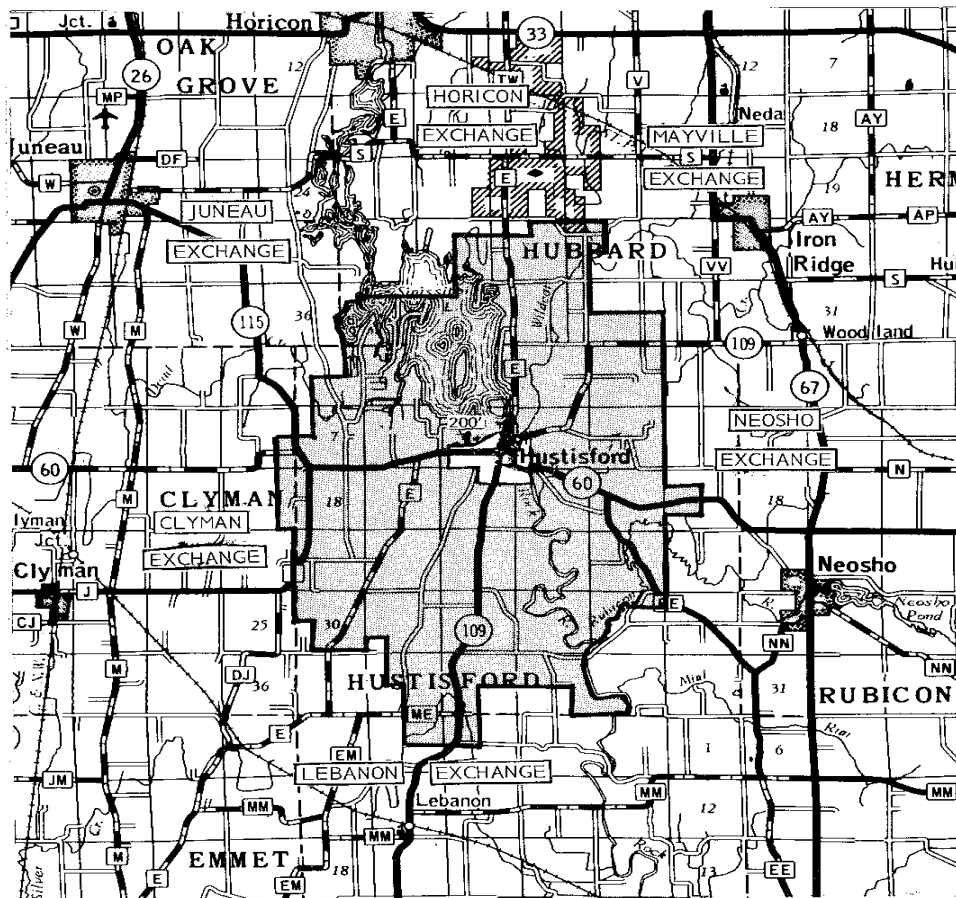
1.39 Hustisford



General Telephone Company of Wisconsin
Hustisford Exchange
County - Dodge

P.S.C. of Wis. Number 2
Revised Sheet Number 4
Amendment Number M-589

BASE RATE AND EXCHANGE AREA BOUNDARY MAP

HUSTISFORD, WISCONSIN



 Base Rate Area
 Zone I

Effective Date - July 16, 1973
P.S.C.W. Letter of Acceptance:
Dated - July 6, 1973

EXCHANGE AREA MAPS

1 General (Cont'd)

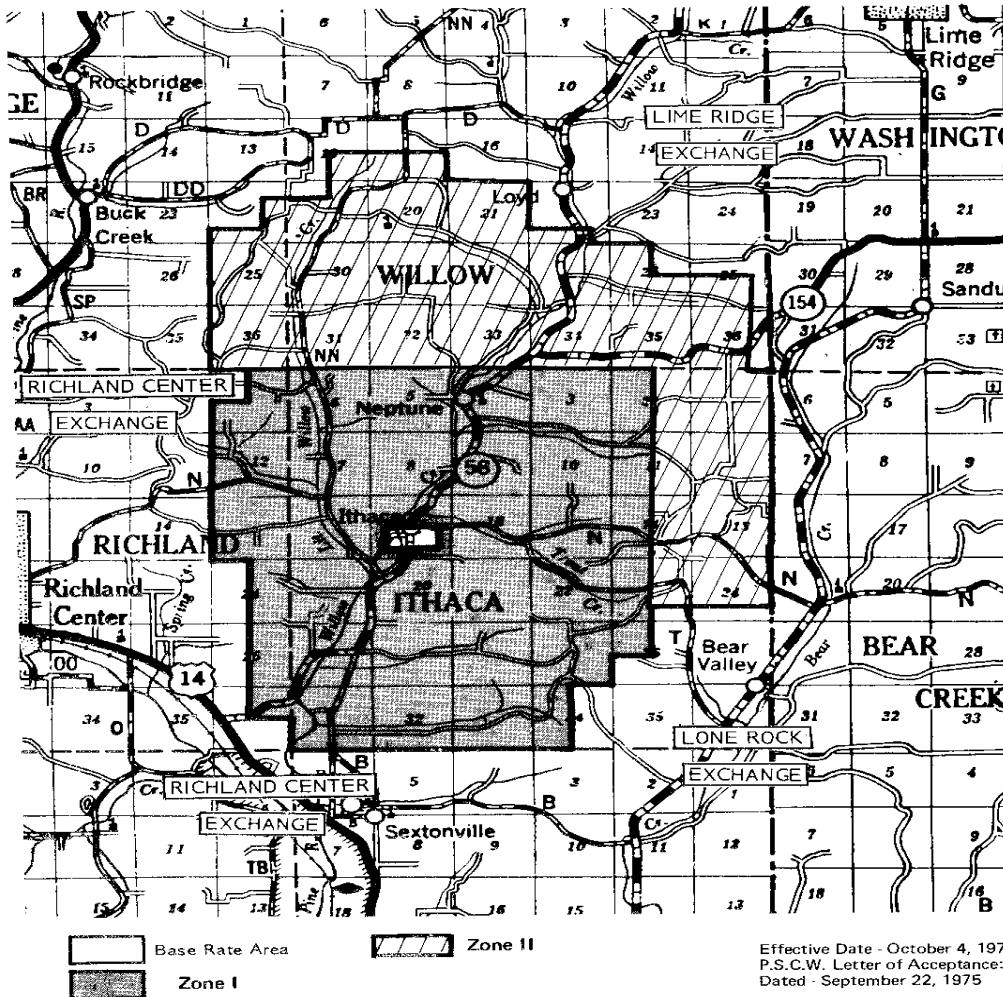
1.40 Ithaca

General Telephone Company of Wisconsin
Ithaca Exchange
Counties - Richland

P.S.C. of Wis. Number 2
Revised Sheet Number 6
Amendment Number M-631

BASE RATE AND EXCHANGE AREA BOUNDARY MAP

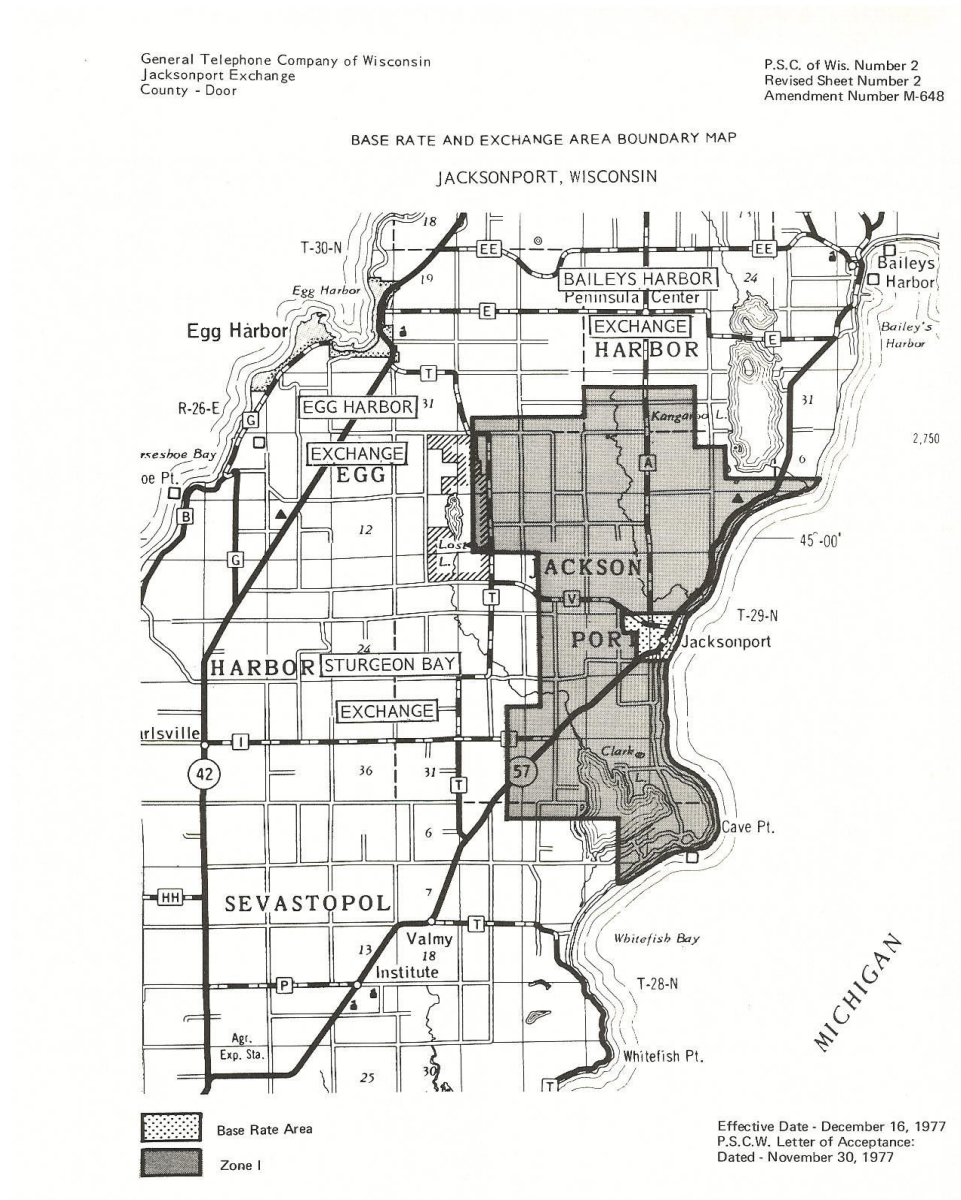
ITHACA, WISCONSIN



EXCHANGE AREA MAPS

1 General (Cont'd)

1.41 Jacksonport



Issued: October 1, 2013

Effective: October 1, 2013

By: Kenneth Mason, Vice President of Government and Regulatory Affairs

EXCHANGE AREA MAPS

1 General (Cont'd)

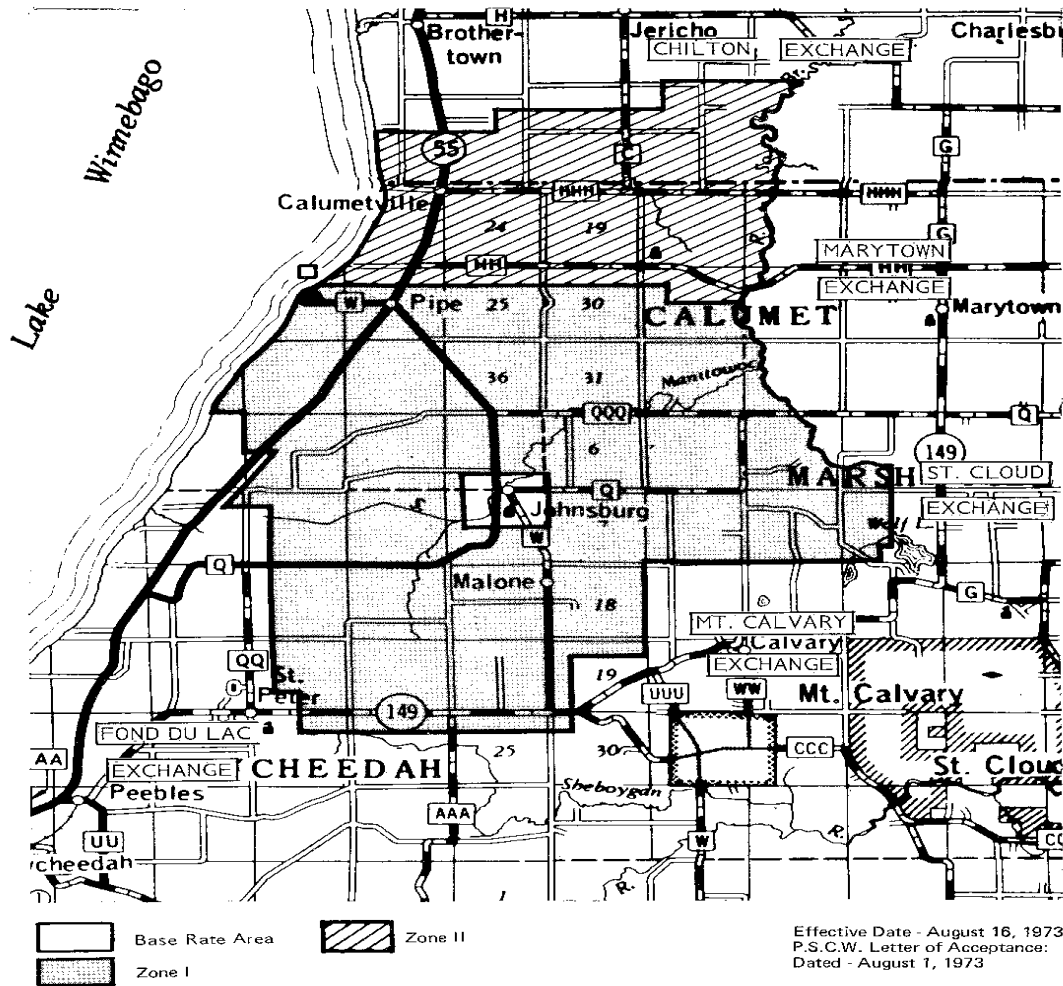
1.42 Johnsburg

General Telephone Company of Wisconsin
Johnsburg Exchange
Counties - Calumet, Fond du Lac

P.S.C. of Wis. Number 2
Revised Sheet Number 4
Amendment Number M-590

BASE RATE AND EXCHANGE AREA BOUNDARY MAP

JOHNSBURG, WISCONSIN



EXCHANGE AREA MAPS

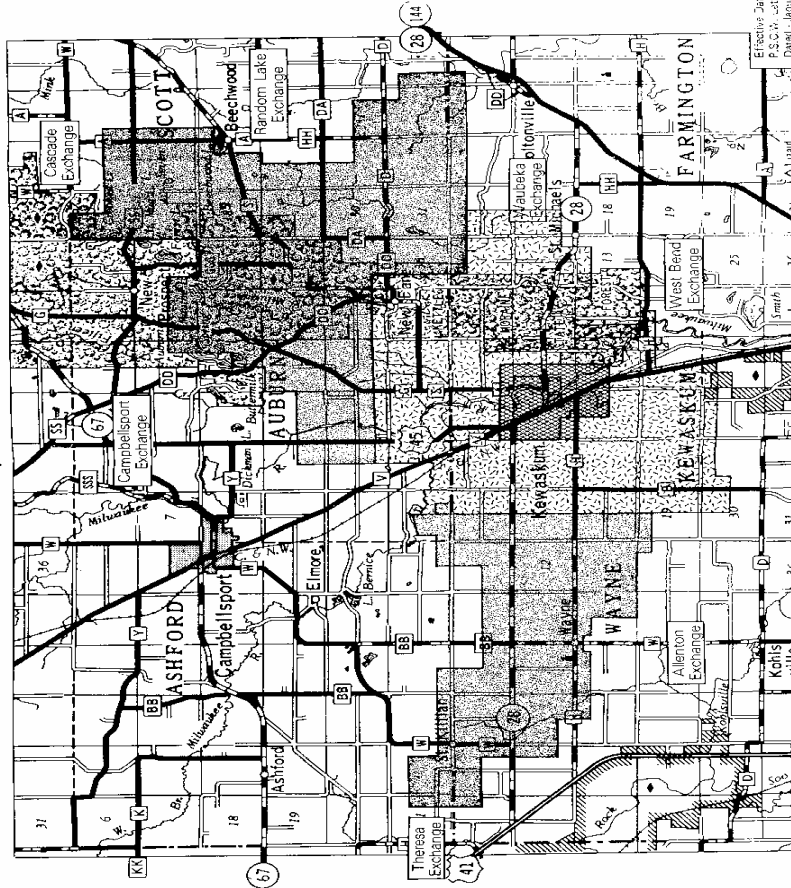
- 1 General (Cont'd)
- 1.43 Kewaskum

P.S.C. of Wis. Number 2
 Revised Sheet Number 11
 Amendment Number M-638

Base Rate and Exchange Area Boundary Map

Kewaskum, Wisconsin

General Telephone Company of Wisconsin
 Kewaskum Exchange
 Counties: Fond du Lac, Sheboygan, Washington



Base Rate Area
 Zone I
 Zone II

Effective Date - Jan. 1, 1977
 P.S.C.W. - 2033 of Assurances
 Dated - January 10, 1977

EXCHANGE AREA MAPS

1 General (Cont'd)

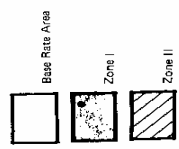
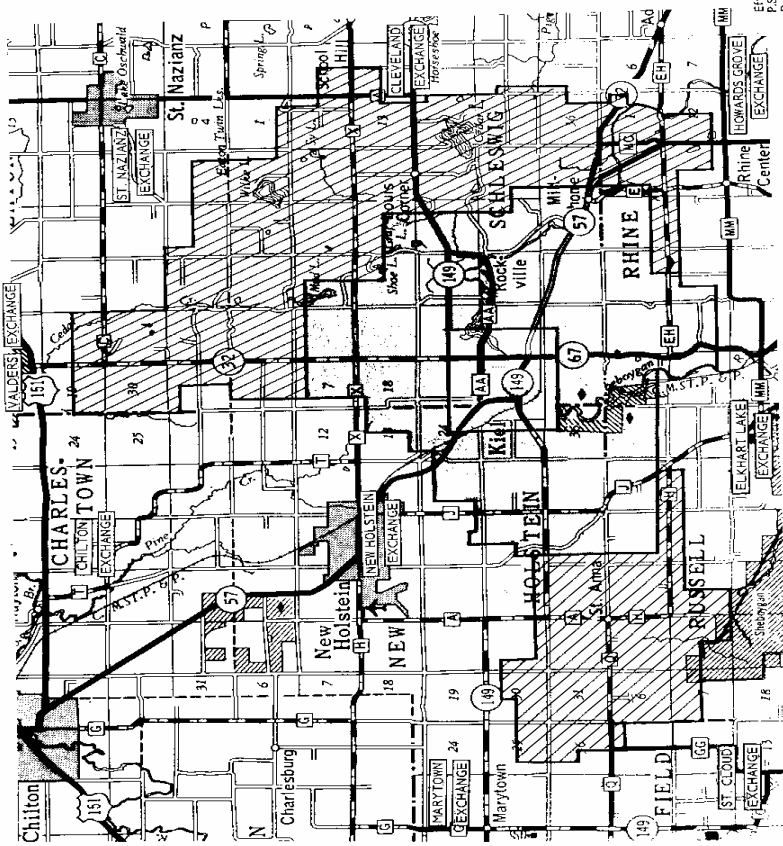
1.44 Kiel

P.S.C. of Wis. Number 2
Revised Sheet Number 7
Amendment Number M639

Effective Date - January 1, 1977
P.S.C.W. Letter of Acceptance:
Dated - January 10, 1977

BASE RATE AND EXCHANGE AREA BOUNDARY MAP
KIEL, WISCONSIN

General Telephone Company of Wisconsin
Kiel Exchange
Countryside - Calumet, Fond du Lac, Manitowoc, Sheboygan



EXCHANGE AREA MAPS

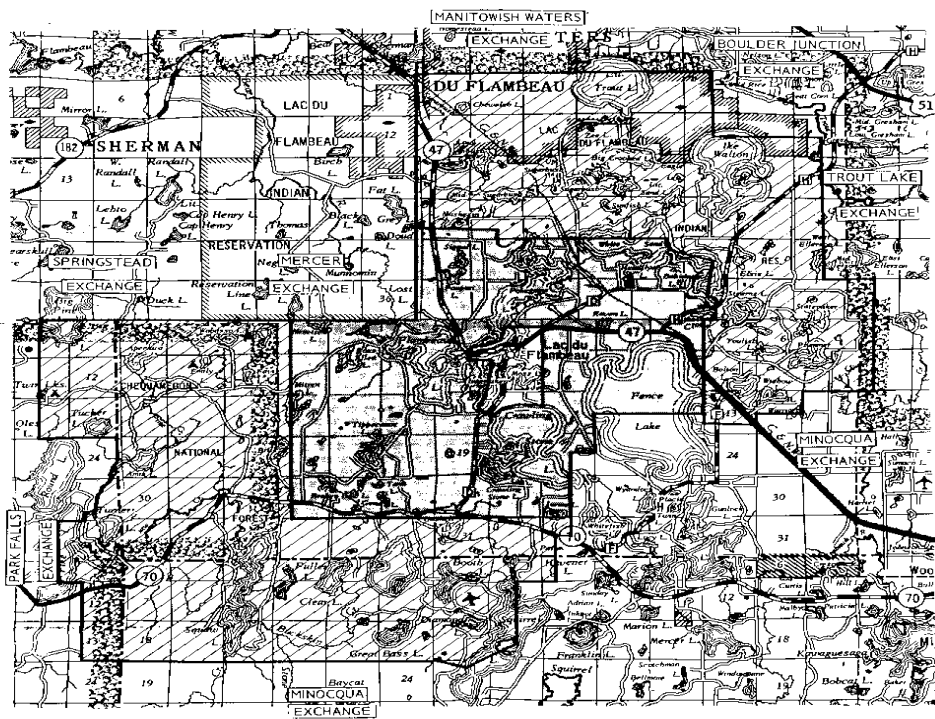
1 General (Cont'd)

1.45 Lac Du Flambeau

General Telephone Company of Wisconsin
Lac du Flambeau Exchange
Counties - Oneida, Price, Vilas

P.S.C. of Wis. Number 2
Revised Sheet Number 8
Amendment Number M-632

BASE RATE AND EXCHANGE AREA BOUNDARY MAP
LAC DU FLAMBEAU, WISCONSIN



- Base Rate Area
- Zone I
- Zone II

Effective Date - October 25, 1975
P.S.C.W. Letter of Acceptance
Dated - October 28, 1975

EXCHANGE AREA MAPS

1 General (Cont'd)

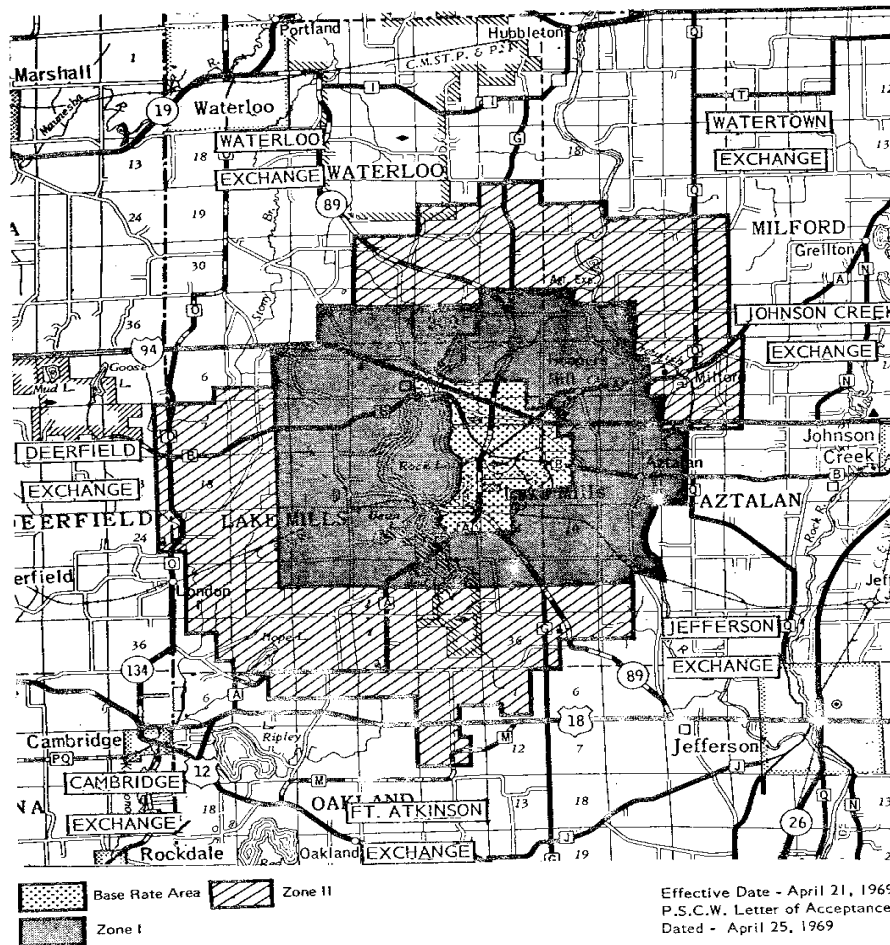
1.46 Lake Mills

General Telephone Company of Wisconsin
Lake Mills Exchange
Counties - Dane, Jefferson

P.S.C. of Wis. Number 2
Revised Sheet Number 6
Amendment Number M-497

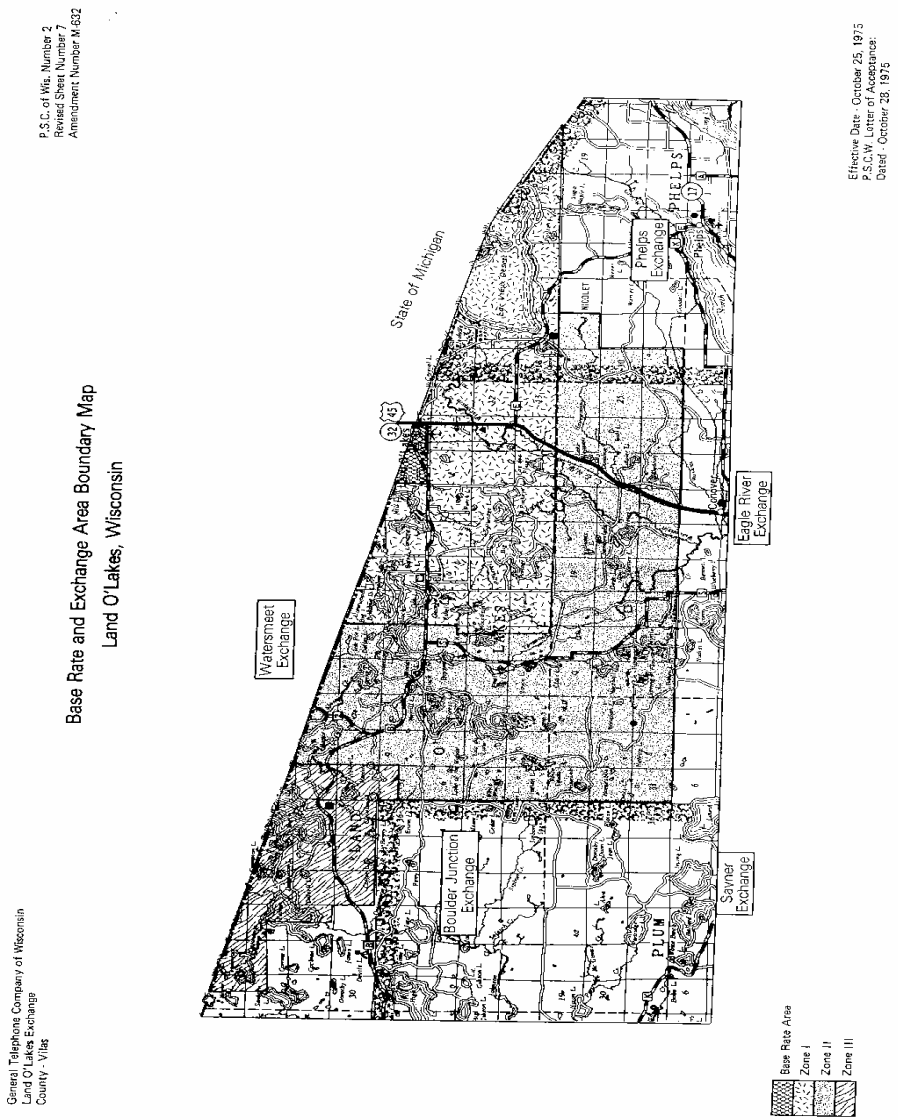
BASE RATE AND EXCHANGE AREA BOUNDARY MAP

LAKE MILLS, WISCONSIN



EXCHANGE AREA MAPS

- 1 General (Cont'd)
- 1.47 Land O'Lakes



EXCHANGE AREA MAPS

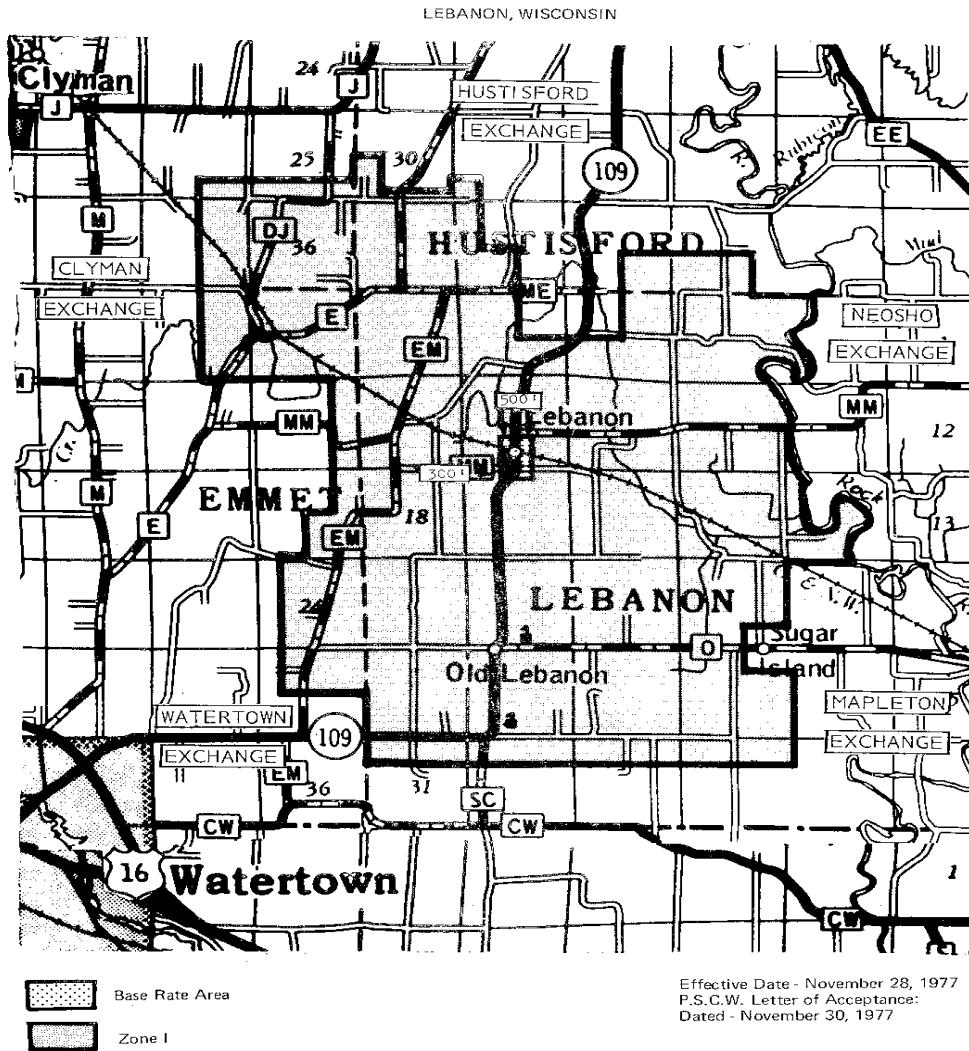
1 General (Cont'd)

1.48 Lebanon

General Telephone Company of Wisconsin
Lebanon Exchange
County - Dodge

P.S.C. of Wis. Number 2
Revised Sheet Number 2
Amendment Number M-648

BASE RATE AND EXCHANGE AREA BOUNDARY MAP



Issued: October 1, 2013

Effective: October 1, 2013

By: Kenneth Mason, Vice President of Government and Regulatory Affairs

EXCHANGE AREA MAPS

1 General (Cont'd)

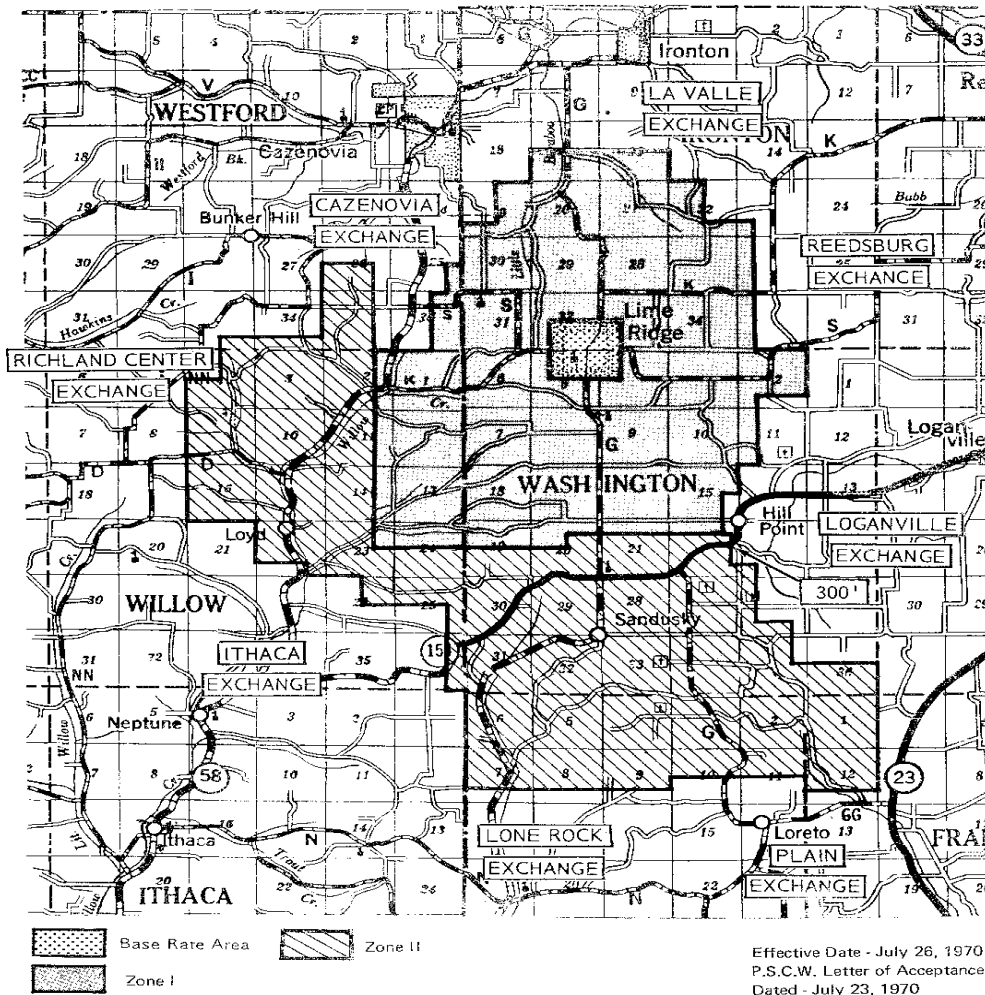
1.49 Lime Ridge

General Telephone Company of Wisconsin
Lime Ridge Exchange
Counties - Richland, Sauk

P.S.C. of Wis. Number 2
Revised Sheet Number 5
Amendment Number M-536

BASE RATE AND EXCHANGE AREA BOUNDARY MAP

LIME RIDGE, WISCONSIN



EXCHANGE AREA MAPS

- 1 General (Cont'd)
- 1.50 Lodi

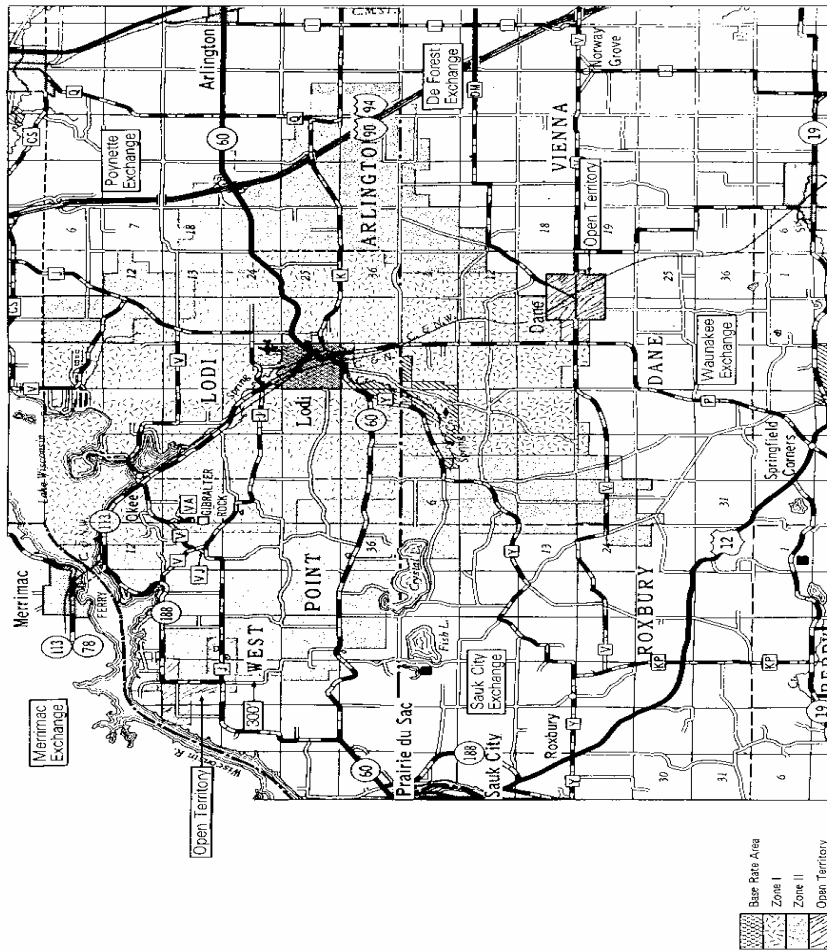
P.S.C. of Wis. Number 2
 Revised Sheet Number 7
 Amendment Number A-641

Effective Date - May 25, 1977
 P.S.C.W. Letter of Appearance:
 Dated - May 27, 1977

Base Rate and Exchange Area Boundary Map

Lodi, Wisconsin

General Telephone Company of Wisconsin
 Lodi Exchange
 Counties - Dane, Columbia



EXCHANGE AREA MAPS

1 General (Cont'd)

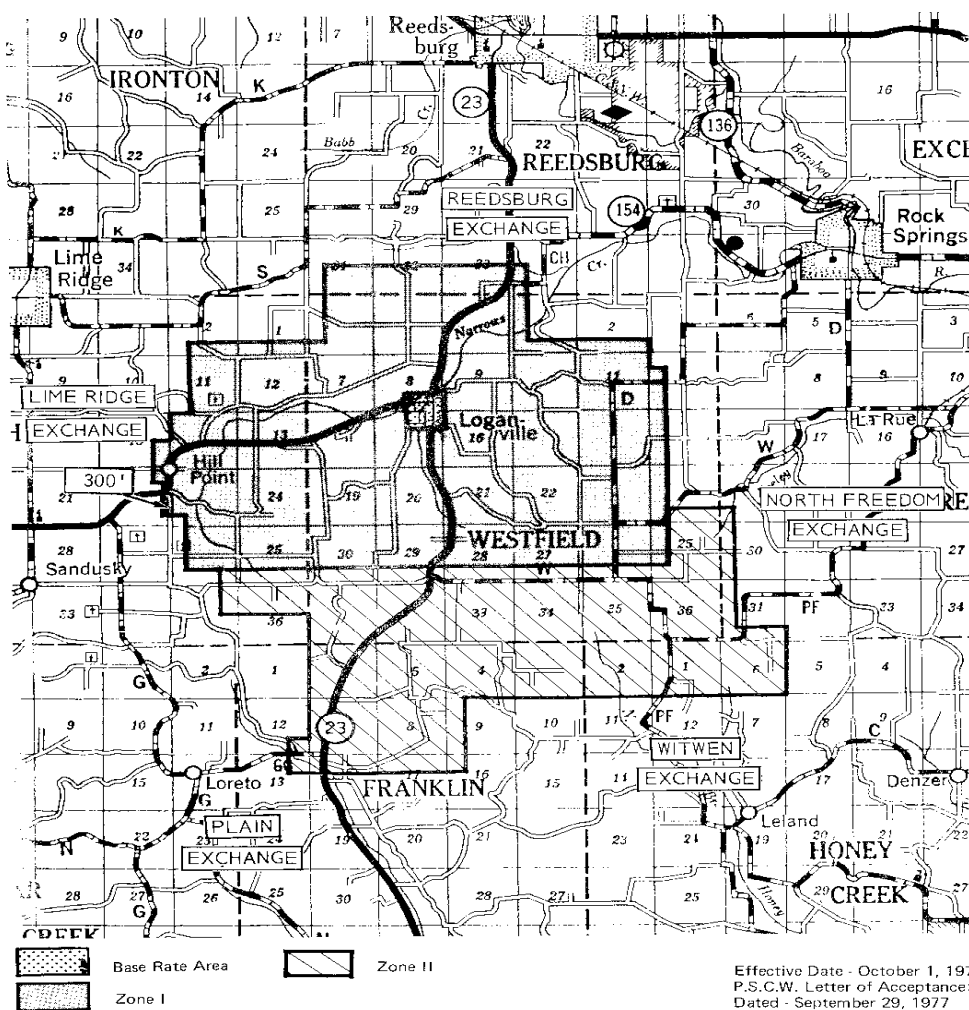
1.51 Locanville

General Telephone Company of Wisconsin
Loganville Exchange
County - Sauk

P.S.C. of Wis. Number 2
Revised Sheet Number 5
Amendment Number M-645

BASE RATE AND EXCHANGE AREA BOUNDARY MAP

LOCANVILLE, WISCONSIN



EXCHANGE AREA MAPS

1 General (Cont'd)

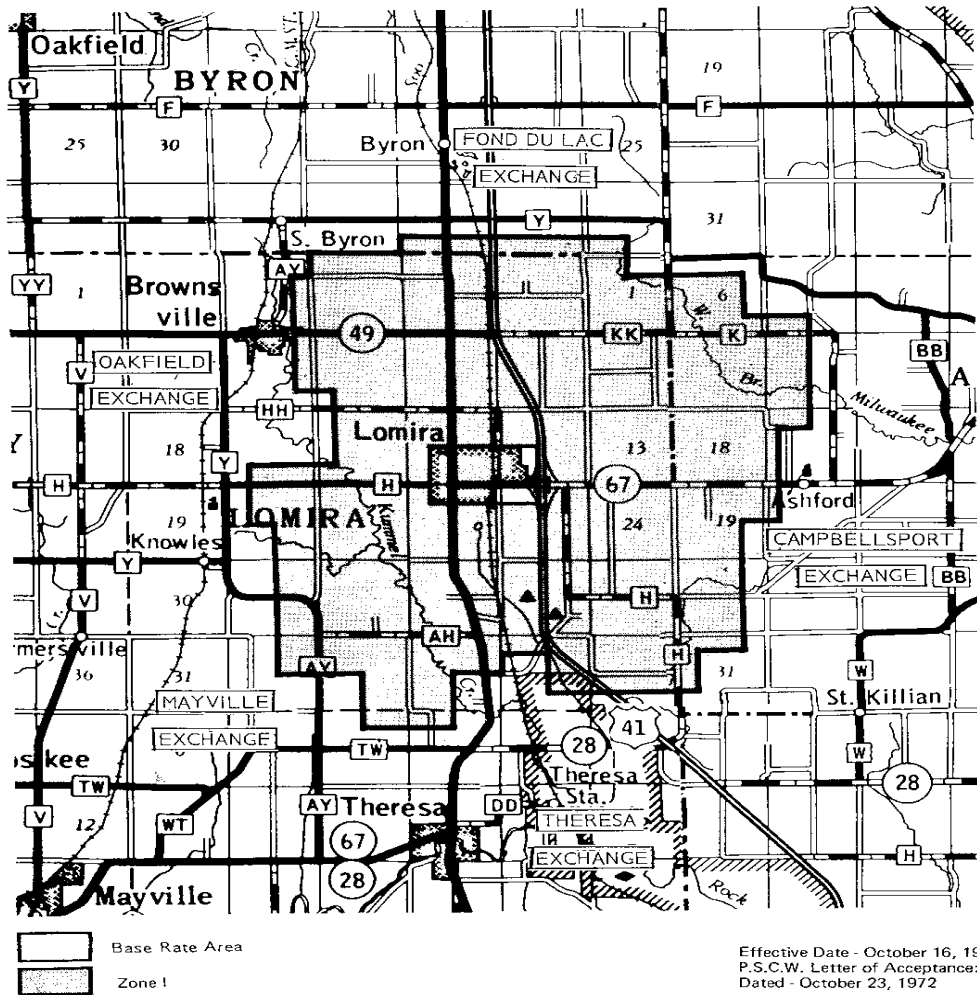
1.52 Lomira

General Telephone Company of Wisconsin
Lomira Exchange
Counties - Fond du Lac, Dodge

P.S.C. of Wis. Number 2
Revised Sheet Number 5
Amendment Number M-581

BASE RATE AND EXCHANGE AREA BOUNDARY MAP

LOMIRA, WISCONSIN



EXCHANGE AREA MAPS

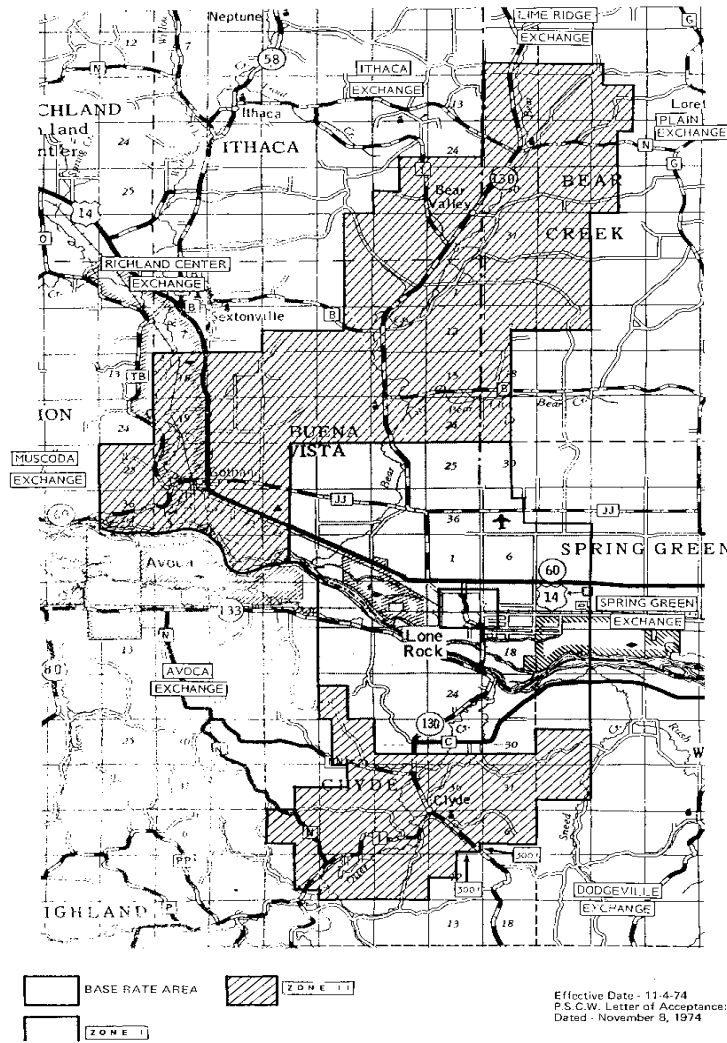
1 General (Cont'd)

1.53 Lone Rock

General Telephone Company of Wisconsin
Lone Rock Exchange
Counties - Iowa, Richland, Sauk

P.S.C. of Wis. Number 2
Revised Sheet Number 7
Amendment Number M-615

BASE RATE AND EXCHANGE AREA BOUNDARY MAP
LONE ROCK, WISCONSIN



EXCHANGE AREA MAPS

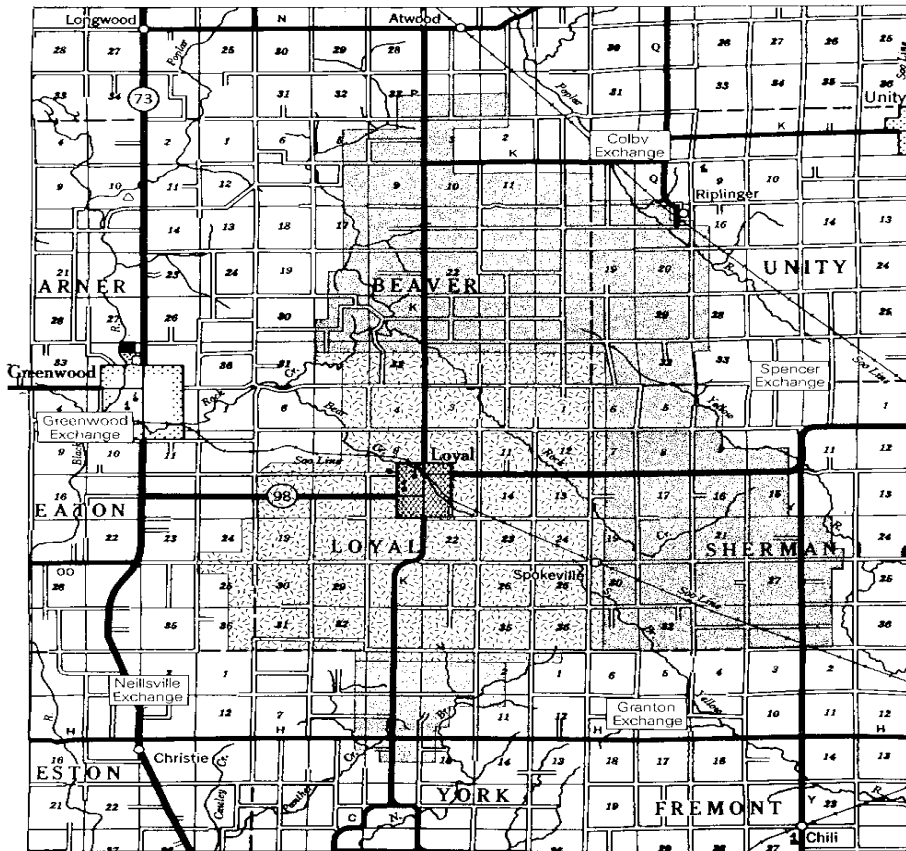
1 General (Cont'd)

1.54 Loyal

General Telephone Company of Wisconsin
Loyal Exchange
County - Clark

P.S.C. of Wis. Number 2
Revised Sheet Number 10
Attachment Number M 580

Base Rate and Exchange Area Boundary Map
Loyal, Wisconsin



	Base Rate Area
	Zone I
	Zone II

Effective Date - August 1, 1972
P.S.C.W. Letter of Acceptance:
Dated - August 17, 1972

EXCHANGE AREA MAPS

1 General (Cont'd)

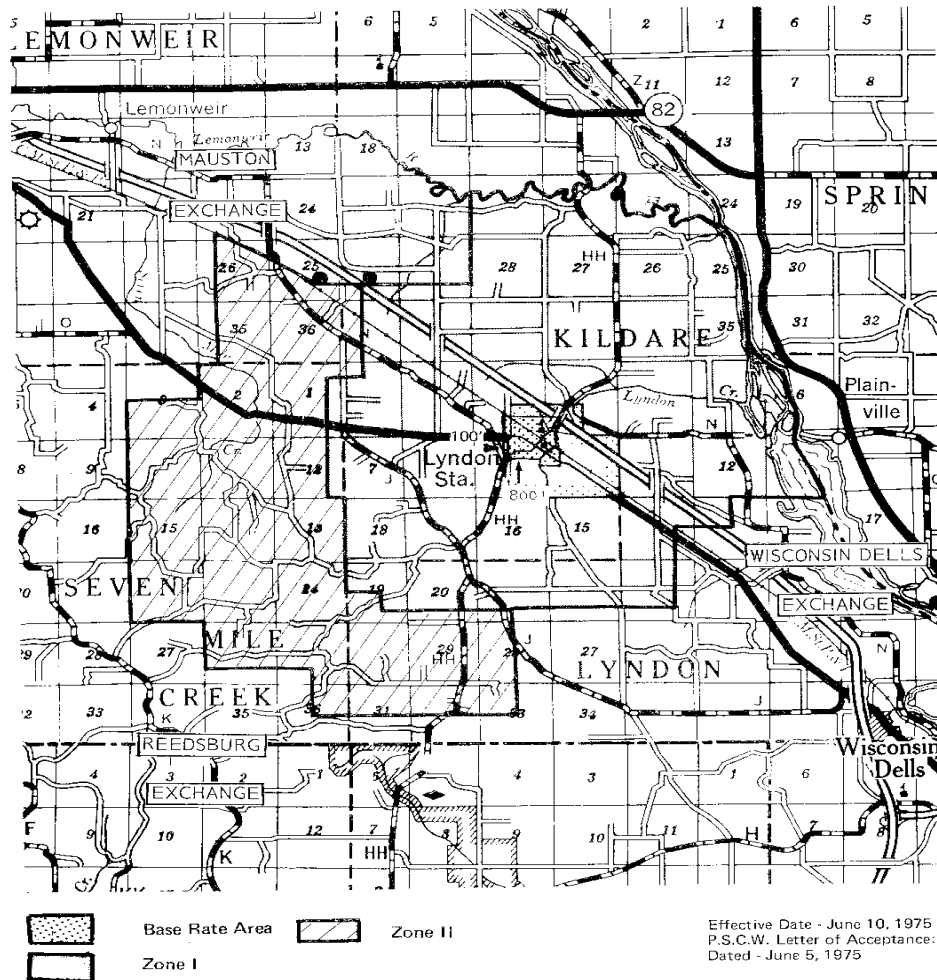
1.55 Lyndon Station

General Telephone Company of Wisconsin
Lyndon Station Exchange
County - Juneau

P.S.C. of Wis. Number 2
Revised Sheet Number 9
Amendment Number M-623

BASE RATE AND EXCHANGE AREA BOUNDARY MAP

LYNDON STATION, WISCONSIN



EXCHANGE AREA MAPS

1 General (Cont'd)

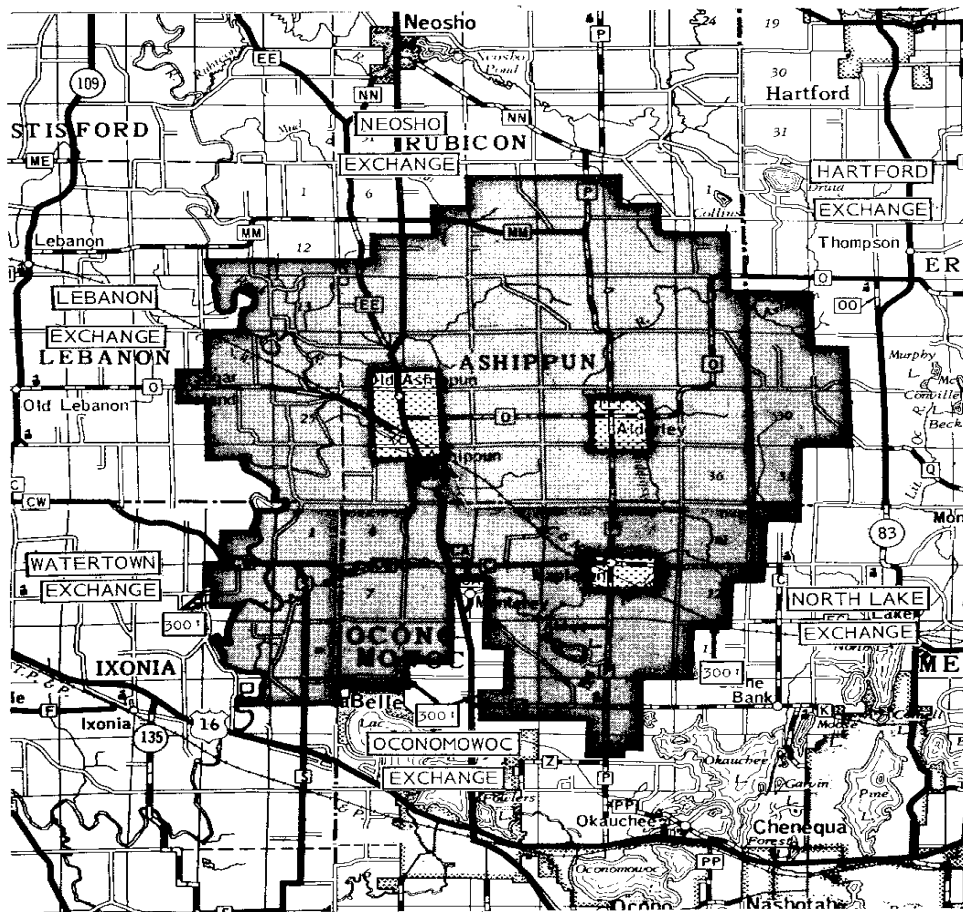
1.56 Mapleton

General Telephone Company of Wisconsin
Mapleton Exchange
Counties - Dodge, Jefferson, Washington, Waukesha

P.S.C. of Wis. Number 2
Revised Sheet Number 8
Amendment Number M-543

BASE RATE AND EXCHANGE AREA BOUNDARY MAP

MAPLETON, WISCONSIN



Effective Date - November 16, 1970
P.S.C. of Wis: Letter of Acceptance:
Dated - October 29, 1970

EXCHANGE AREA MAPS

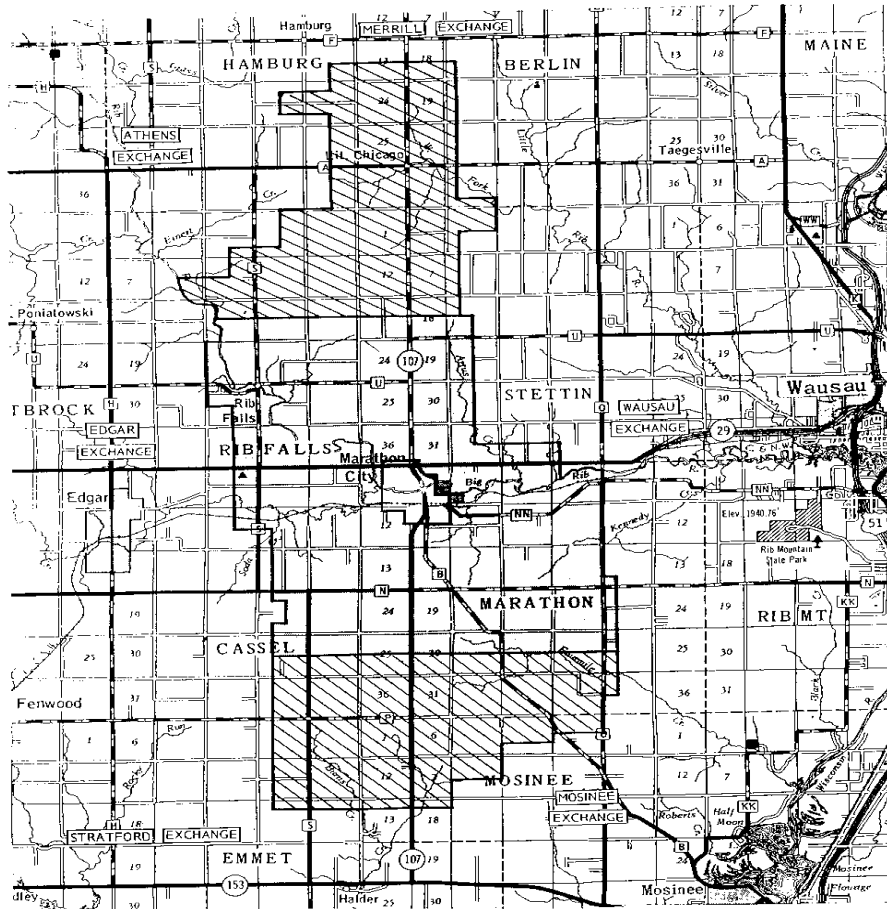
1 General (Cont'd)

1.57 Marathon

General Telephone Company of Wisconsin
Marathon Exchange
County - Marathon

P.S.C. of Wis. Number 2
Revised Sheet Number 10
Amendment Number M-637

BASE RATE AND EXCHANGE AREA BOUNDARY MAP
MARATHON, WISCONSIN



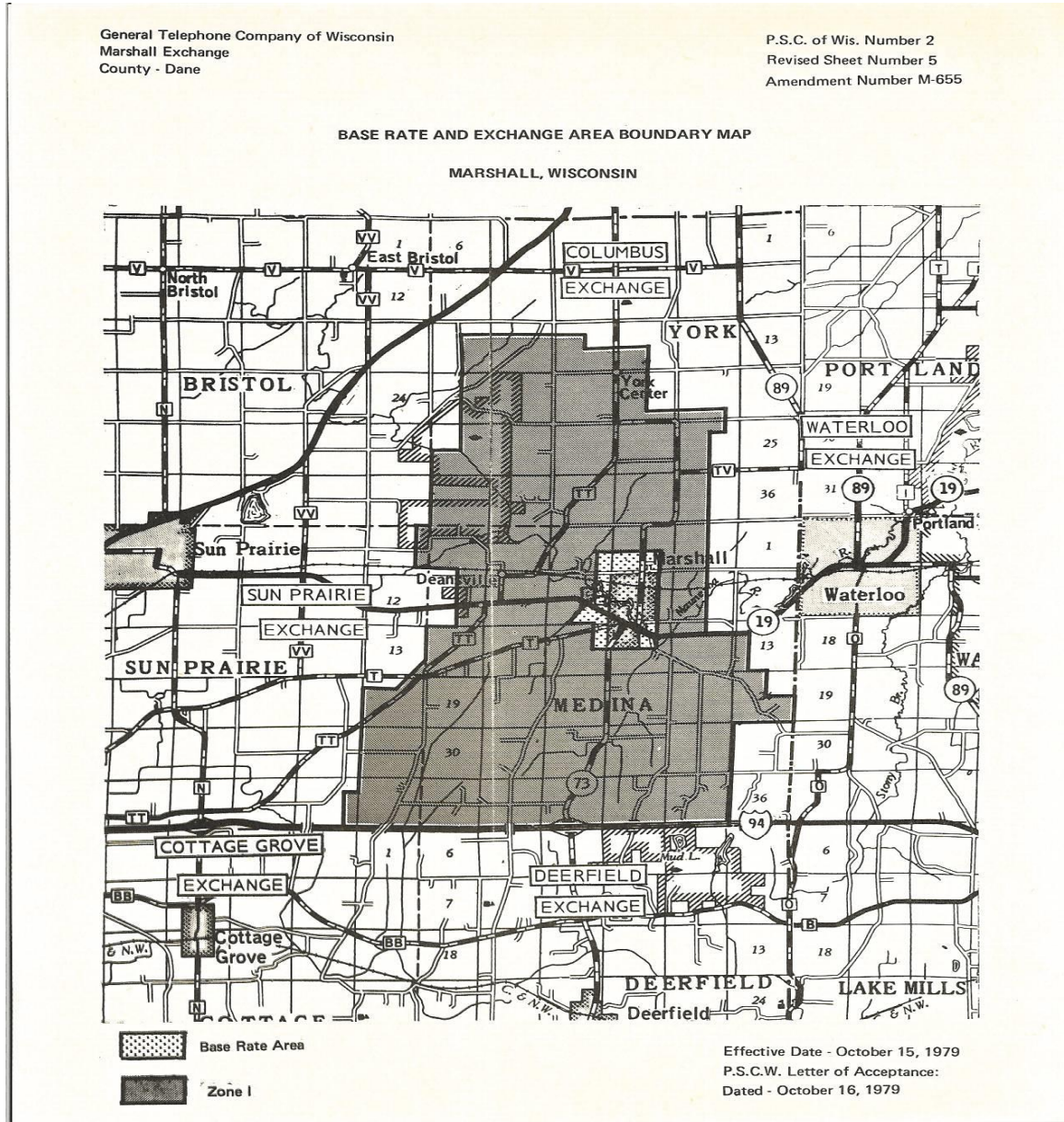
- Base Rate Area
- Zone I
- Zone II

Effective Date - November 13, 1976
P.S.C.W. Letter of Acceptance:
Dated - November 29, 1976

EXCHANGE AREA MAPS

1 General (Cont'd)

1.58 Marshall



Issued: October 1, 2013

Effective: October 1, 2013

By: Kenneth Mason, Vice President of Government and Regulatory Affairs

EXCHANGE AREA MAPS

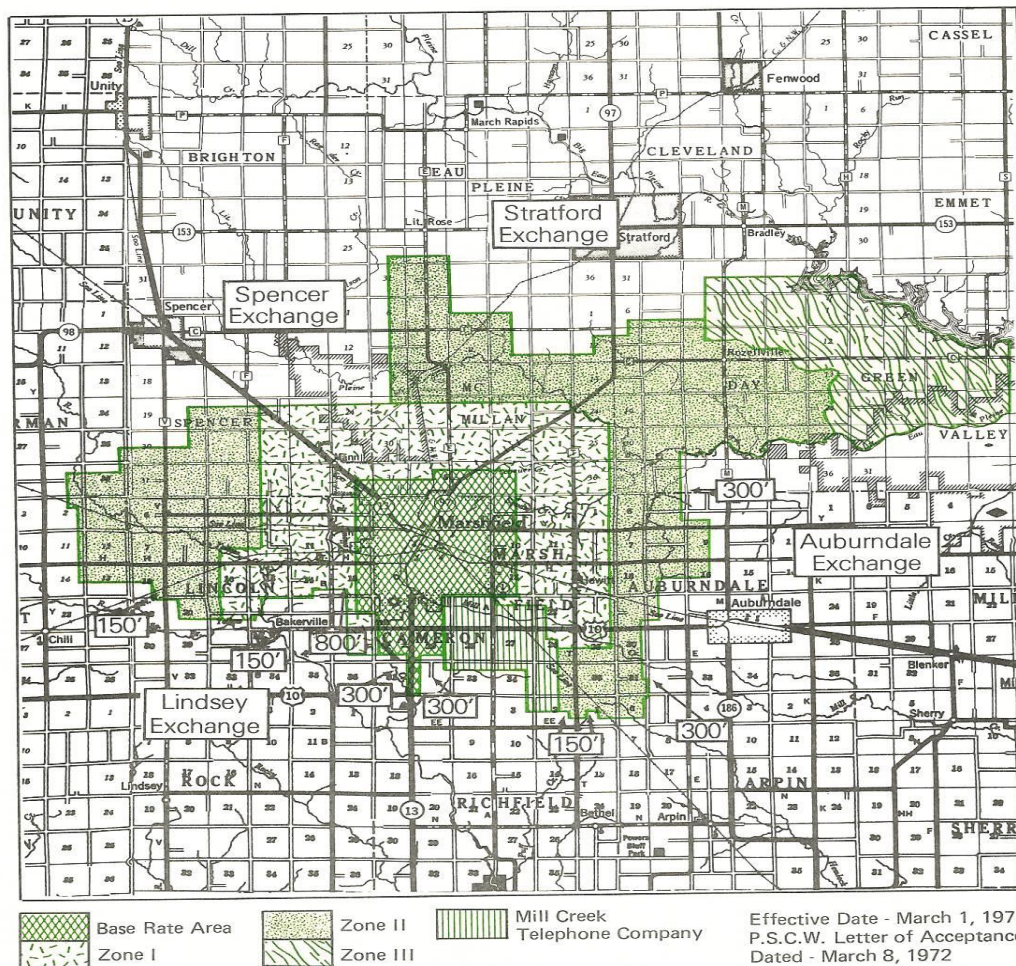
1 General (Cont'd)

1.59 Marshfield

General Telephone Company of Wisconsin
Marshfield Exchange
County - Clark, Marathon, Wood

P.S.C. of W. Number 2
Revised Sheet Number 6
Amendment Number M-576

**Base Rate and Exchange Area Boundary Map
Marshfield, Wisconsin**



Issued: October 1, 2013

Effective: October 1, 2013

By: Kenneth Mason, Vice President of Government and Regulatory Affairs

EXCHANGE AREA MAPS

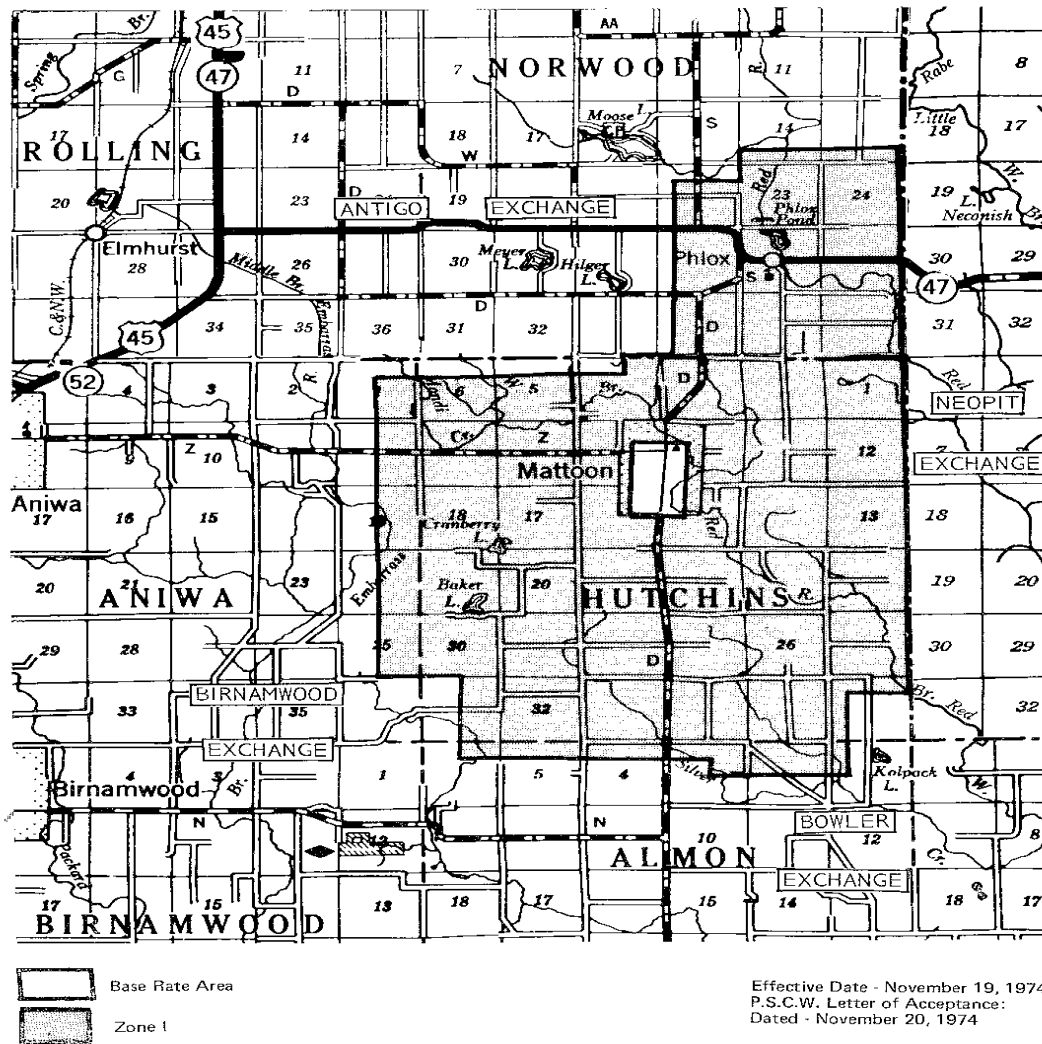
1 General (Cont'd)

1.60 Mattoon

General Telephone Company of Wisconsin
Mattoon Exchange
Counties - Langlade, Shawano

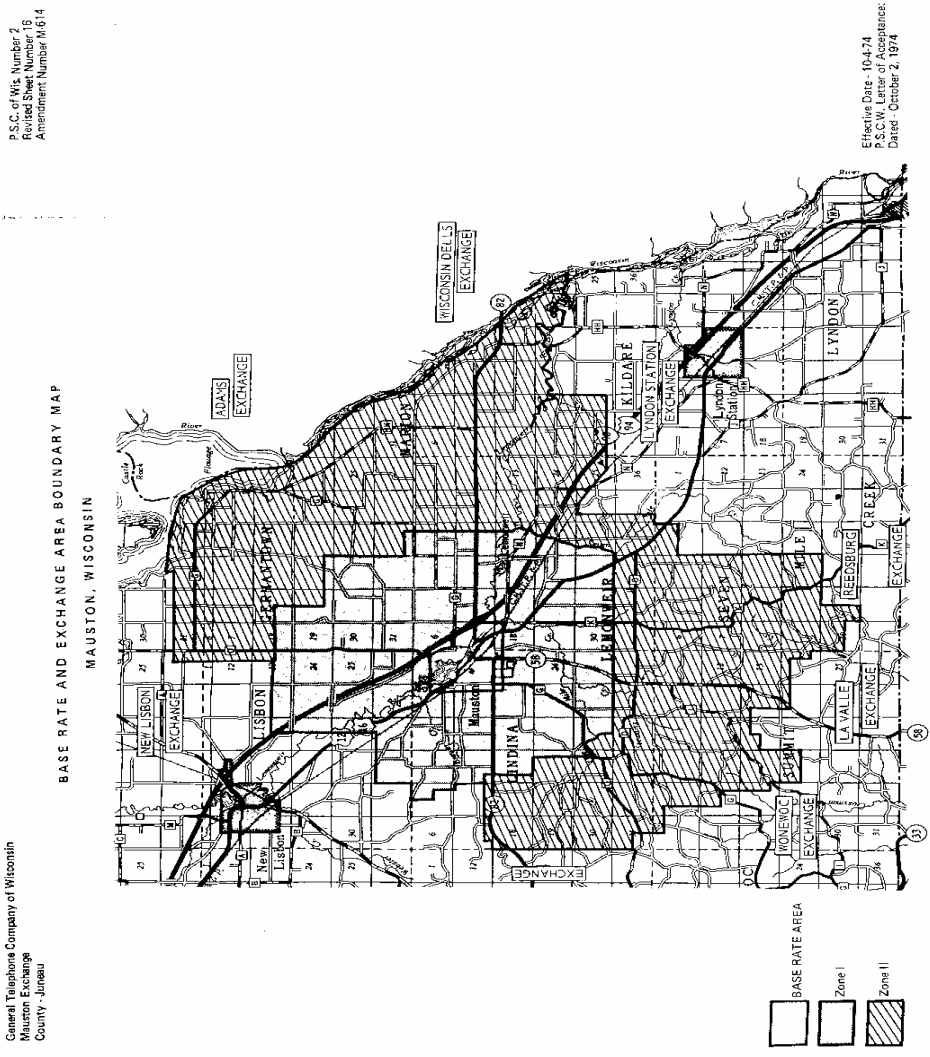
P.S.C. of Wis. Number 2
Revised Sheet Number 9
Amendment Number M-616

BASE RATE AND EXCHANGE AREA BOUNDARY MAP
MATTOON, WISCONSIN



EXCHANGE AREA MAPS

- 1 General (Cont'd)
- 1.61 Mauston



EXCHANGE AREA MAPS

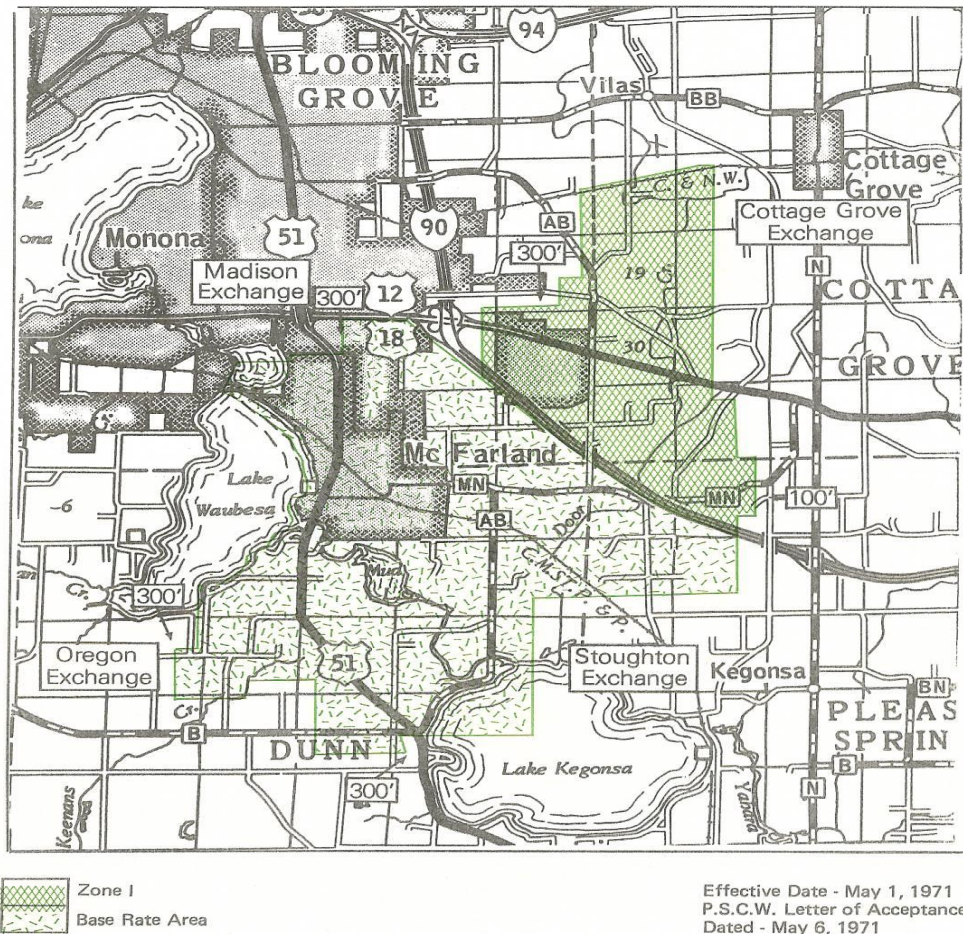
1 General (Cont'd)

1.62 McFarland

General Telephone Company of Wisconsin
McFarland Exchange
County - Dane

P.S.C. of Wis. Number 2
Revised Sheet Number 2
Amendment Number M-558

**Base Rate and Exchange Area Boundary Map
McFarland, Wisconsin**



Issued: October 1, 2013

Effective: October 1, 2013

By: Kenneth Mason, Vice President of Government and Regulatory Affairs

EXCHANGE AREA MAPS

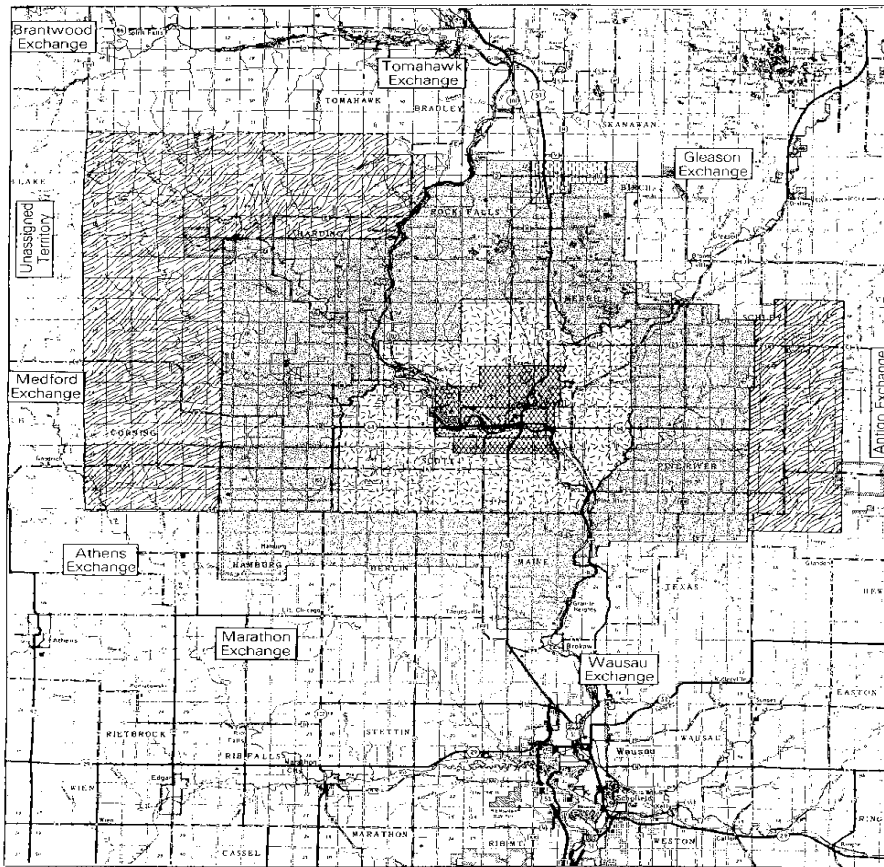
1 General (Cont'd)






1.63 Merrill

General Telephone Company of Wisconsin
Merrill Exchange
Counties - Langlade, Lincoln, Marathon

P.S.C. of Wis. Number 2
Revised Sheet Number 4
Amendment Number M-583

Base Rate and Exchange Area Boundary Map
Merrill, Wisconsin



	Base Rate Area
	Zone I
	Zone II
	Zone III
	Open Territory (Zone II)

Effective Date - November 7, 1972
P.S.C.W. Letter of Acceptance:
Dated - December 27, 1972

EXCHANGE AREA MAPS

1 General (Cont'd)

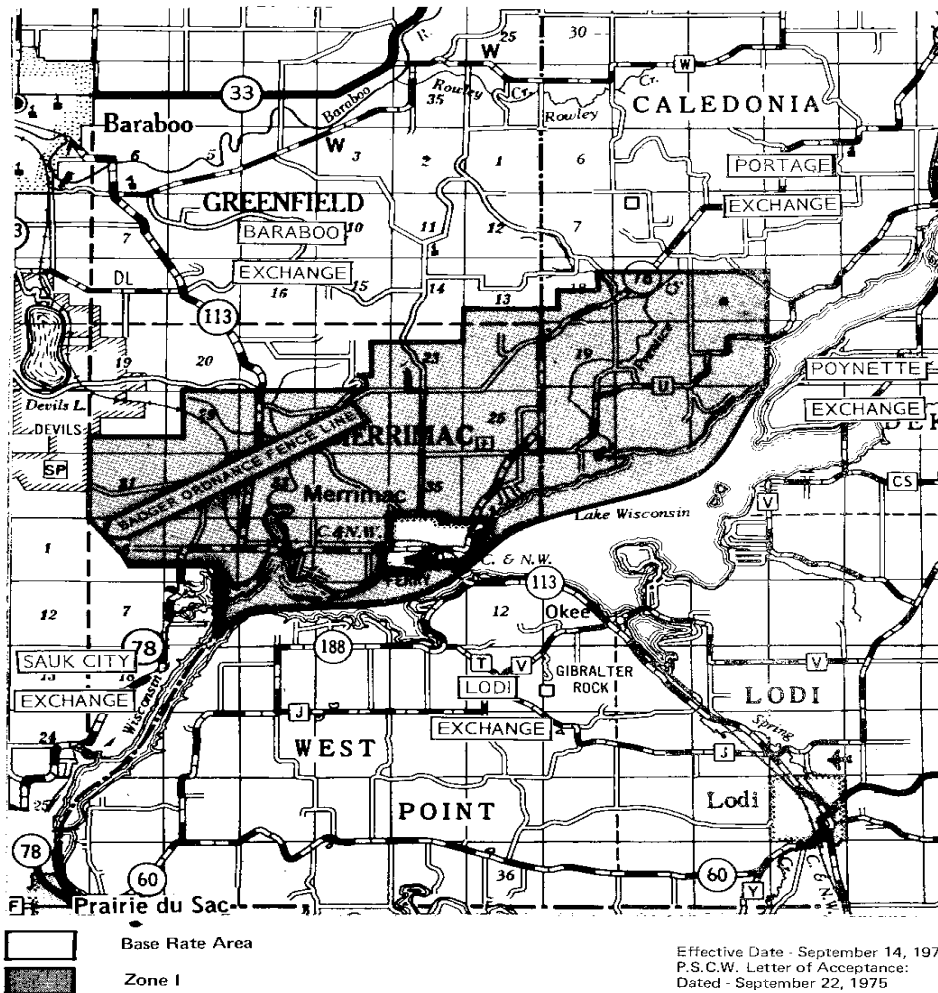
1.64 Mattoon

General Telephone Company of Wisconsin
Merrimac Exchange
Counties - Columbia, Sauk

P.S.C. of Wis. Number 2
Revised Sheet Number 3
Amendment Number M-631

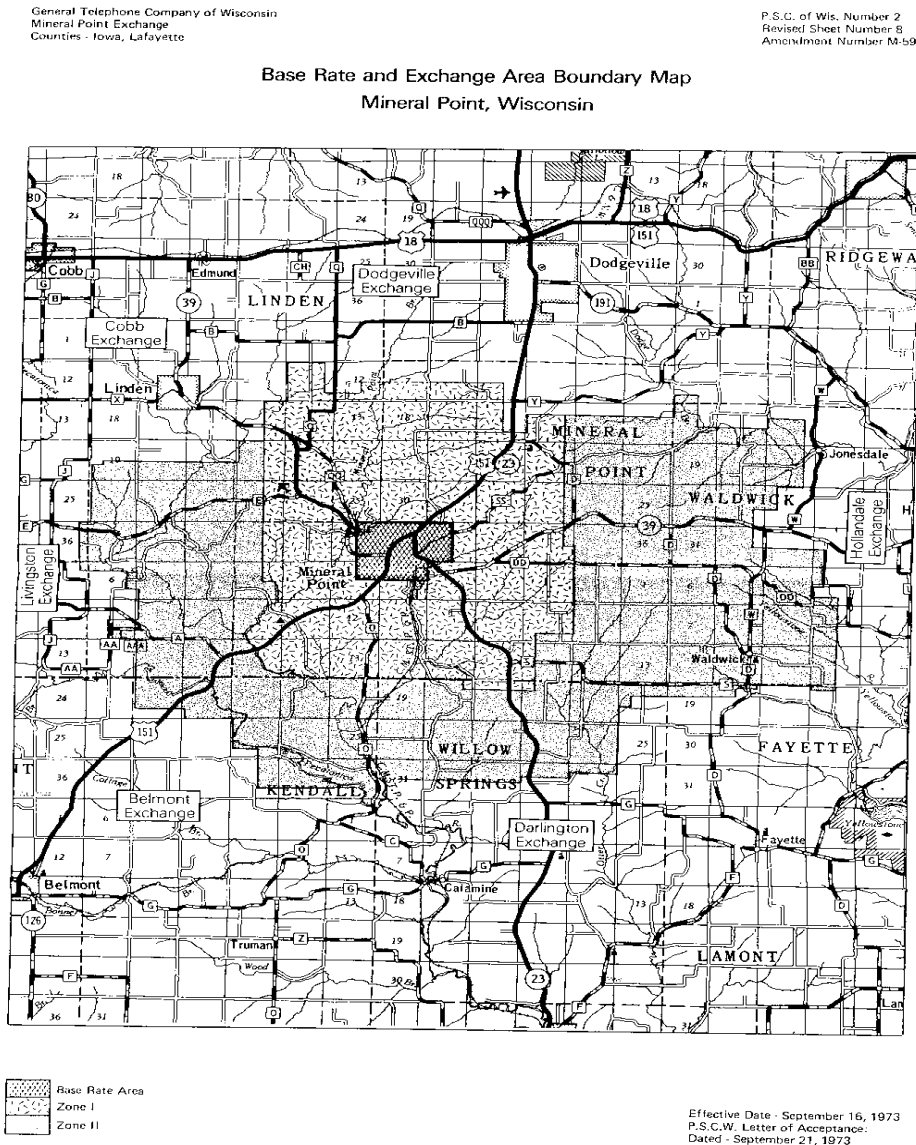
BASE RATE AND EXCHANGE AREA BOUNDARY MAP

MERRIMAC, WISCONSIN.



EXCHANGE AREA MAPS

- 1 General (Cont'd)
- 1.65 Mineral Point



Issued: October 1, 2013

Effective: October 1, 2013

By: Kenneth Mason, Vice President of Government and Regulatory Affairs

EXCHANGE AREA MAPS

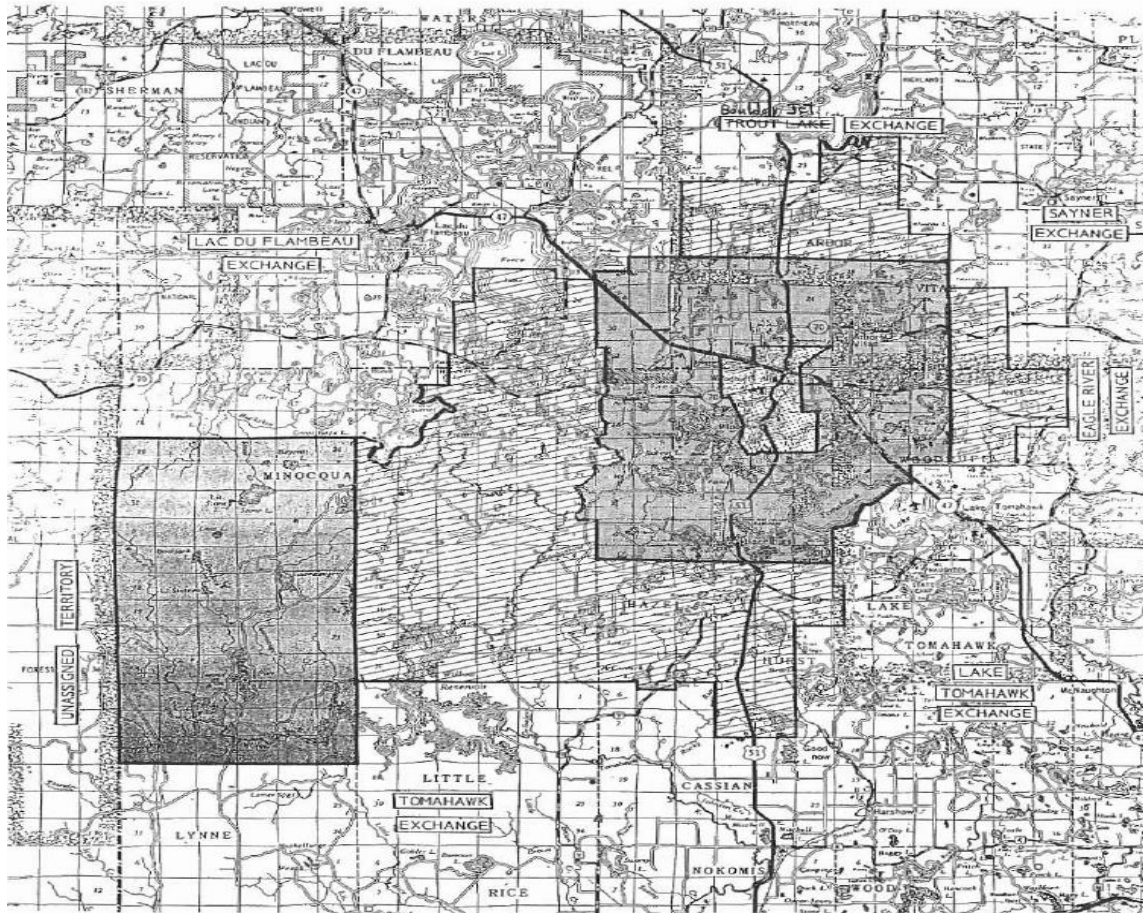
1 General (Cont'd)

1.66 Minocoua

General Telephone Company of Wisconsin
Minocoua Exchange
Counties - Oneida, Vilas

P.S.C. of Wis. Num. 12
Revised Sheet Num. 9
Amendment Number M-574

**BASE RATE AND EXCHANGE AREA BOUNDARY MAP
MINOCOUA, WISCONSIN**



Effective Date - October 19, 1971
P.S.C.W. Letter of Acceptance:
Dated - November 30, 1971

Issued: October 1, 2013

Effective: October 1, 2013

By: Kenneth Mason, Vice President of Government and Regulatory Affairs

EXCHANGE AREA MAPS

1 General (Cont'd)

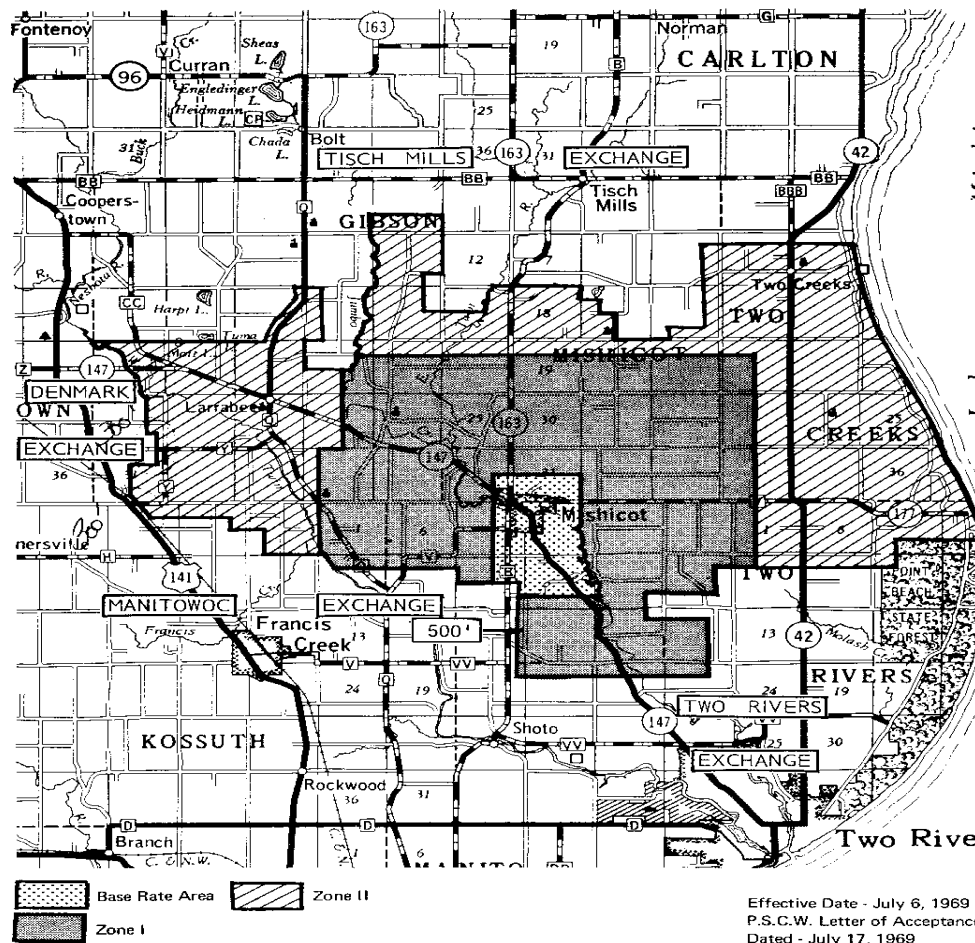
1.67 Mishicot

General Telephone Company of Wisconsin
Mishicot Exchange
County - Manitowoc

P.S.C. of Wis. Number 2
Revised Sheet Number 4
Amendment Number M-504

BASE RATE AND EXCHANGE AREA BOUNDARY MAP

MISHICOT, WISCONSIN



EXCHANGE AREA MAPS

1 General (Cont'd)

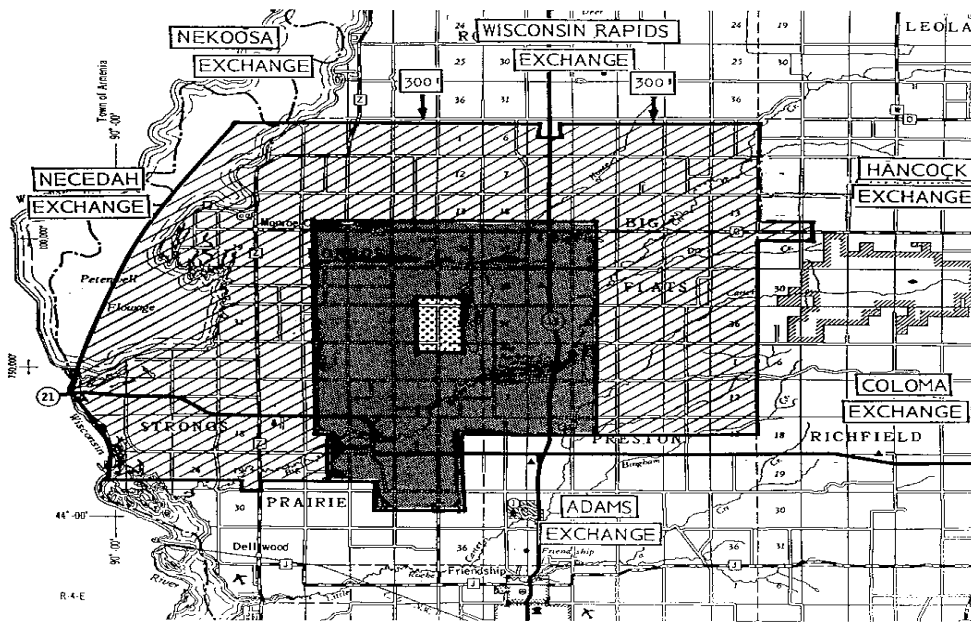
1.68 Monroe Center




General Telephone Company of Wisconsin
Monroe Center Exchange
County - Adams

P.S.C. of Wis. Number 2
Original Sheet
Amendment Number 1094

BASE RATE AND EXCHANGE AREA BOUNDARY MAP

MONROE CENTER, WISCONSIN



-  Base Rate Area
-  Zone I
-  Zone II

Effective Date - January 7, 1998
P.S.C.W. Letter of Acceptance:
Dated:

EXCHANGE AREA MAPS

1 General (Cont'd)

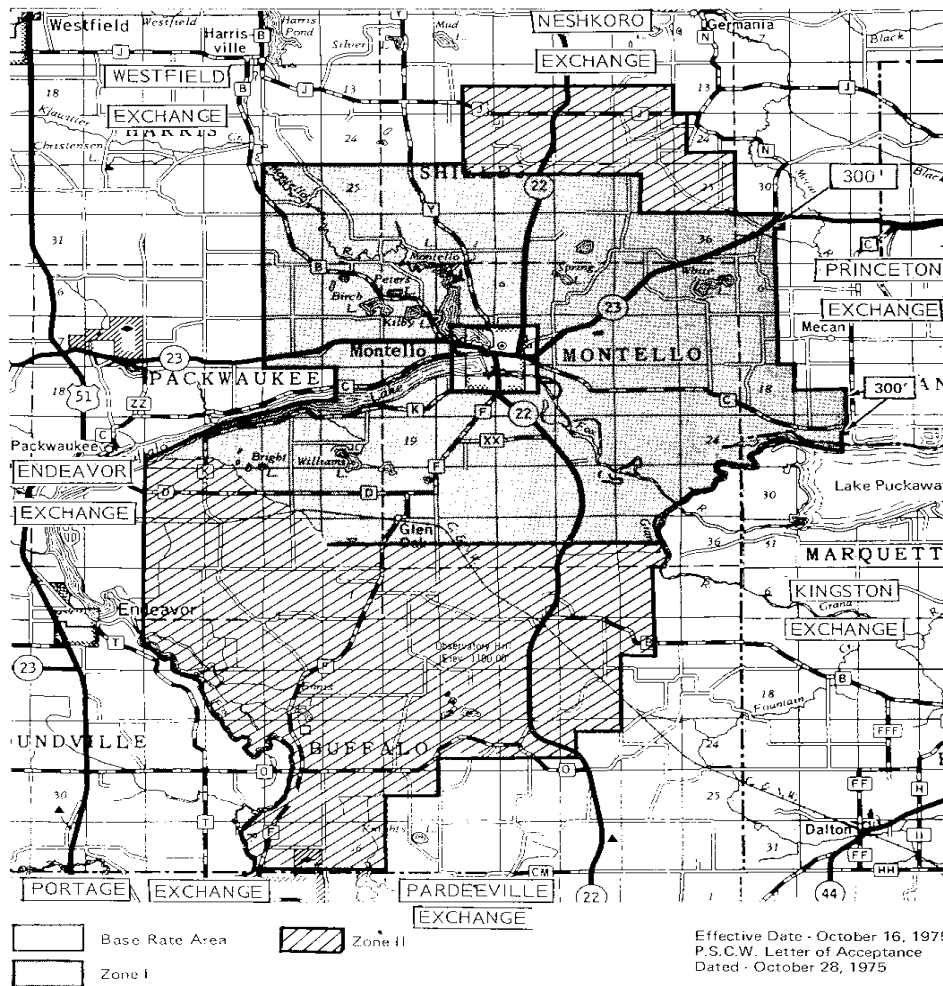
1.69 Montello

General Telephone Company of Wisconsin
Montello Exchange
County - Marquette

P.S.C. of Wis. Number 2
Revised Sheet Number 10
Amendment Number M-632

BASE RATE AND EXCHANGE AREA BOUNDARY MAP

MONTELLO, WISCONSIN



EXCHANGE AREA MAPS

1 General (Cont'd)

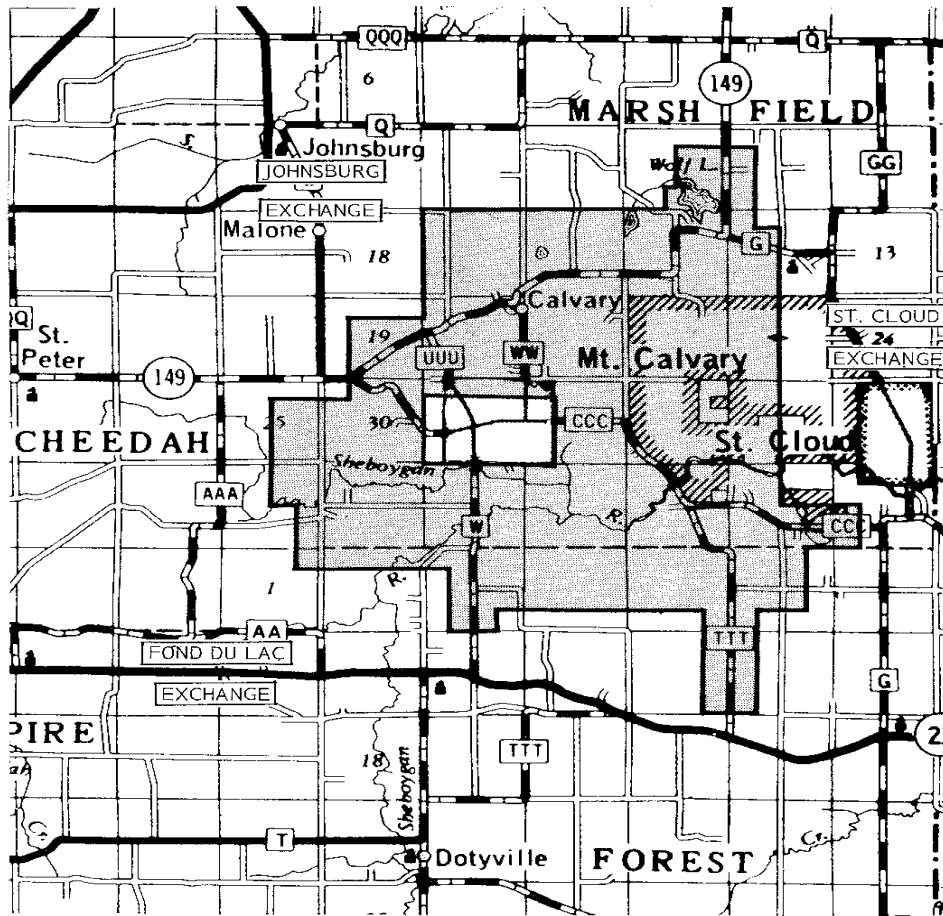
1.70 Mt. Calvary

General Telephone Company of Wisconsin
Mt. Calvary Exchange
County -Fond du Lac

P.S.C. of Wis. Number 2
Revised Sheet Number 5
Amendment Number M-611

BASE RATE AND EXCHANGE AREA BOUNDARY MAP

MT. CALVARY, WISCONSIN



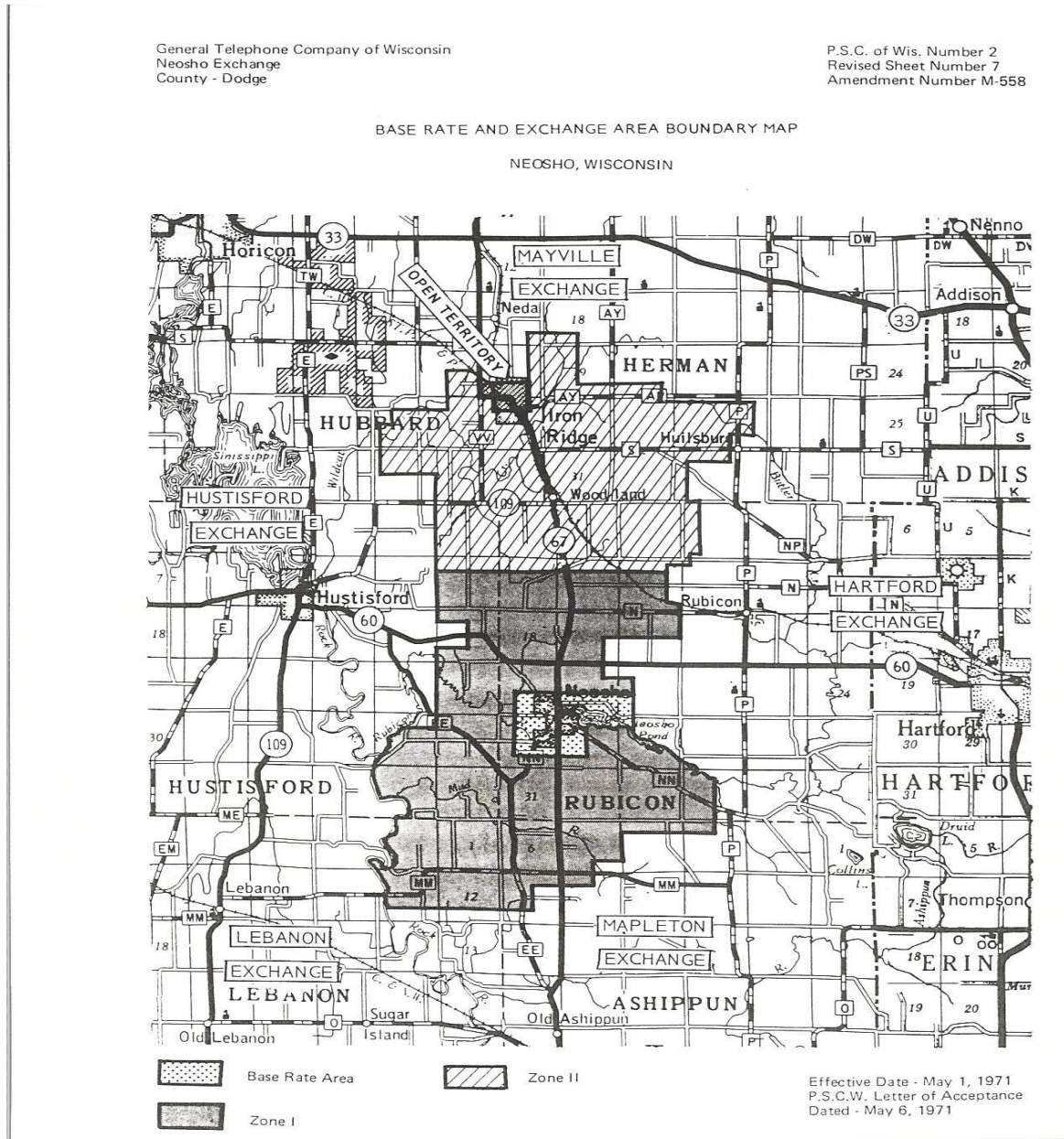
Base Rate Area
 Zone I

Effective Date - September 16, 1974
P.S.C.W. Letter of Acceptance:
Dated - September 3, 1974

EXCHANGE AREA MAPS

1 General (Cont'd)

1.71 Neosho



Issued: October 1, 2013

Effective: October 1, 2013

By: Kenneth Mason, Vice President of Government and Regulatory Affairs

EXCHANGE AREA MAPS

1 General (Cont'd)

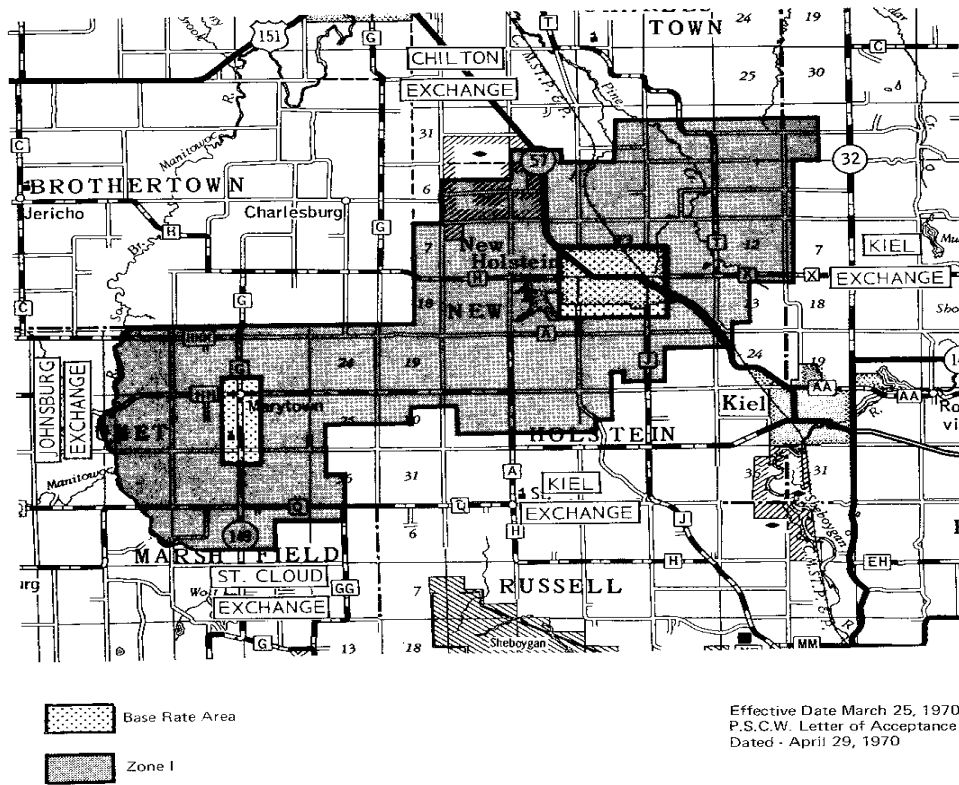
1.72 New Holstein

General Telephone Company of Wisconsin
New Holstein Exchange
Counties - Calumet, Fond du Lac, Manitowoc

P.S.C. of Wis. Number 2
Revised Sheet Number 5
Amendment Number M-529

BASE RATE AND EXCHANGE AREA BOUNDARY MAP

NEW HOLSTEIN, WISCONSIN



EXCHANGE AREA MAPS

1 General (Cont'd)

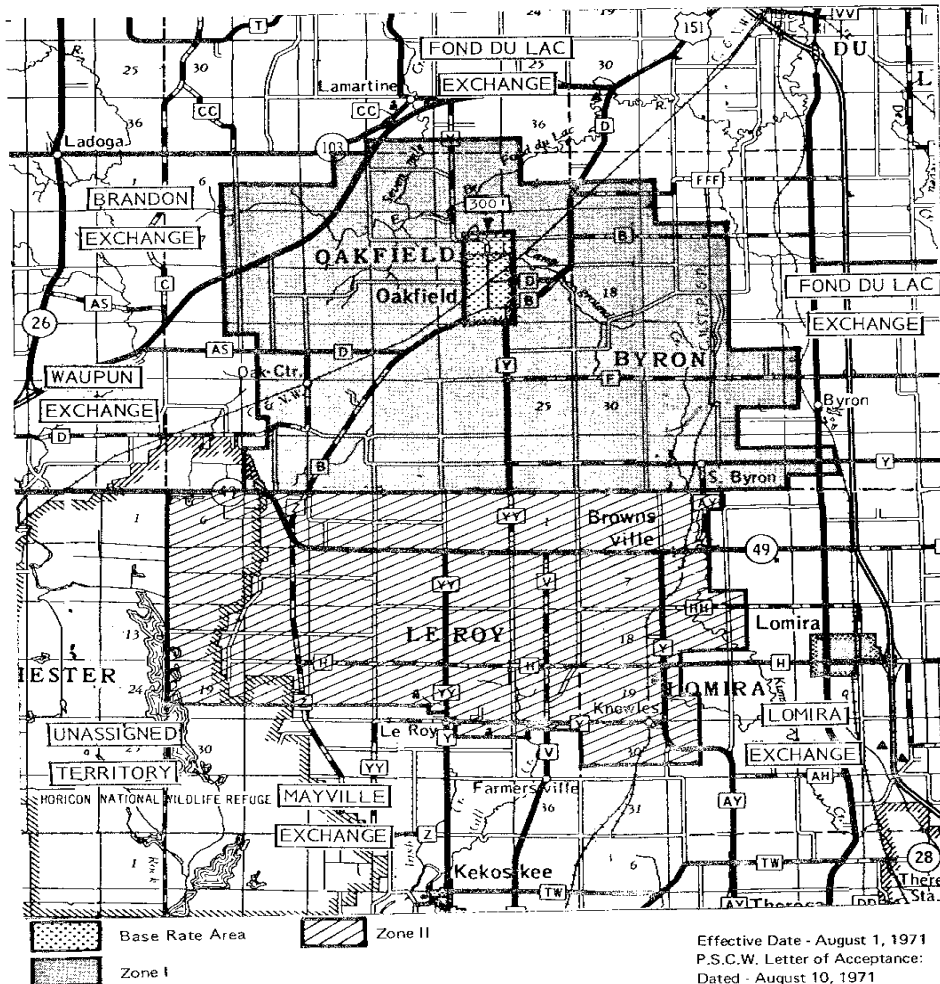
1.73 Oakfield

General Telephone Company of Wisconsin
Oakfield Exchange
Counties - Fond du Lac, Dodge

P.S.C. of Wis. Number 2
Revised Sheet Number 10
Amendment Number M-566

BASE RATE AND EXCHANGE AREA BOUNDARY MAP

OAKFIELD, WISCONSIN



EXCHANGE AREA MAPS

1 General (Cont'd)

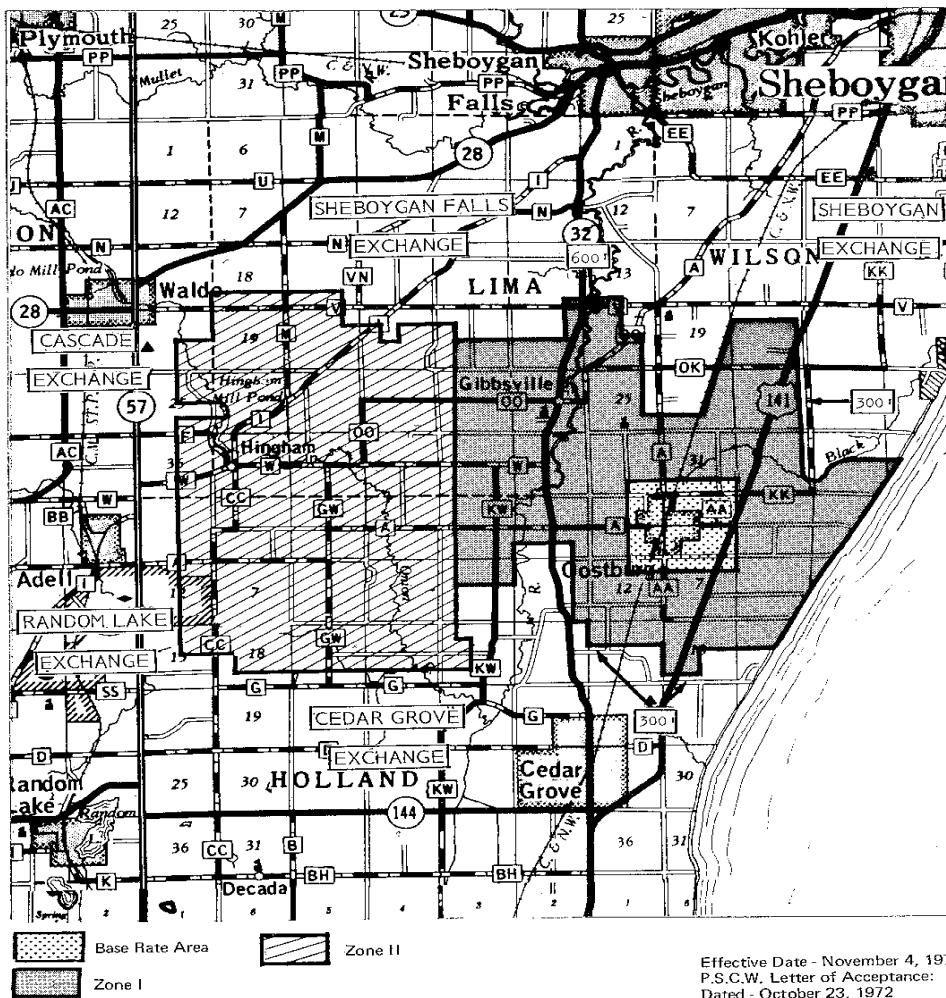
1.74 Oostburg

General Telephone Company of Wisconsin
Oostburg Exchange
County - Sheboygan

P.S.C. of Wis. Number 2
Revised Sheet Number 7
Amendment Number M-581

BASE RATE AND EXCHANGE AREA BOUNDARY MAP

OOSTBURG, WISCONSIN



Issued: October 1, 2013

Effective: October 1, 2013

By: Kenneth Mason, Vice President of Government and Regulatory Affairs

EXCHANGE AREA MAPS

1 General (Cont'd)

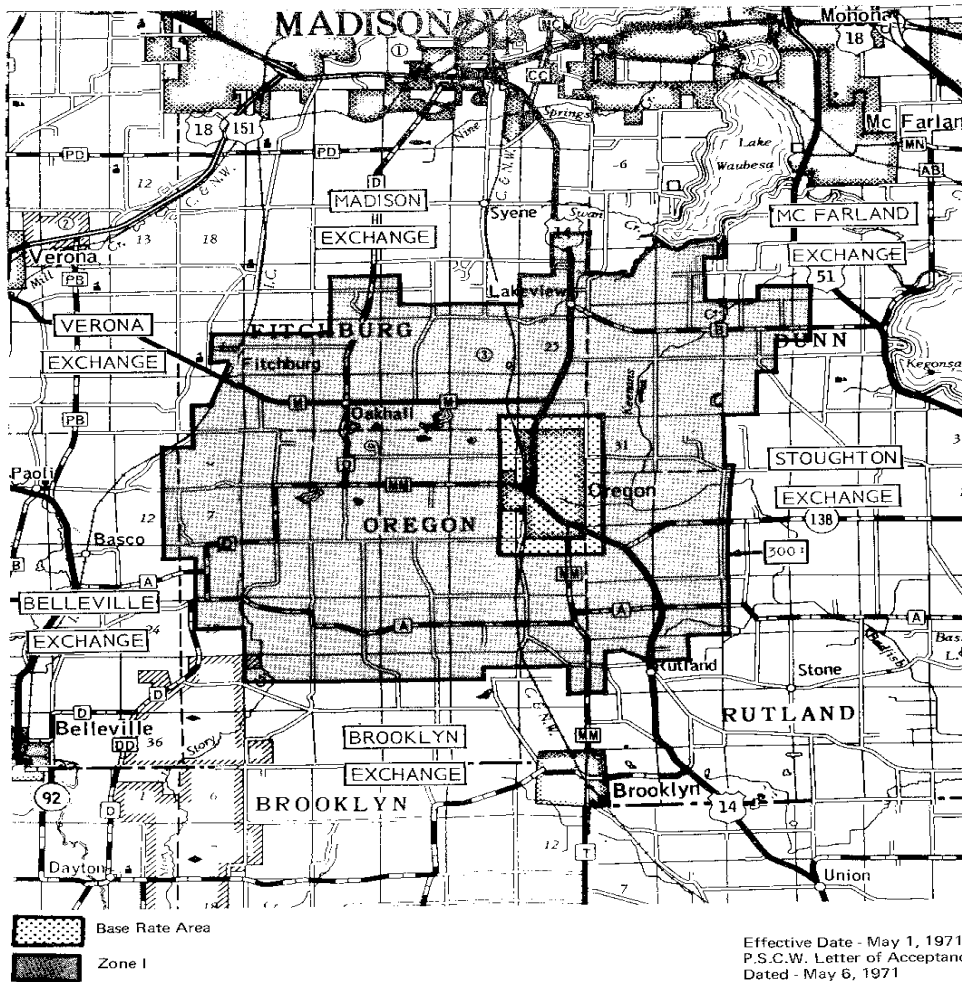
1.75 Oregon

General Telephone Company of Wisconsin
Oregon Exchange
County - Dane

P.S.C. of Wis. Number 2
Revised Sheet Number 7
Amendment Number M-558

BASE RATE AREA EXCHANGE AREA BOUNDARY MAP

OREGON, WISCONSIN



EXCHANGE AREA MAPS

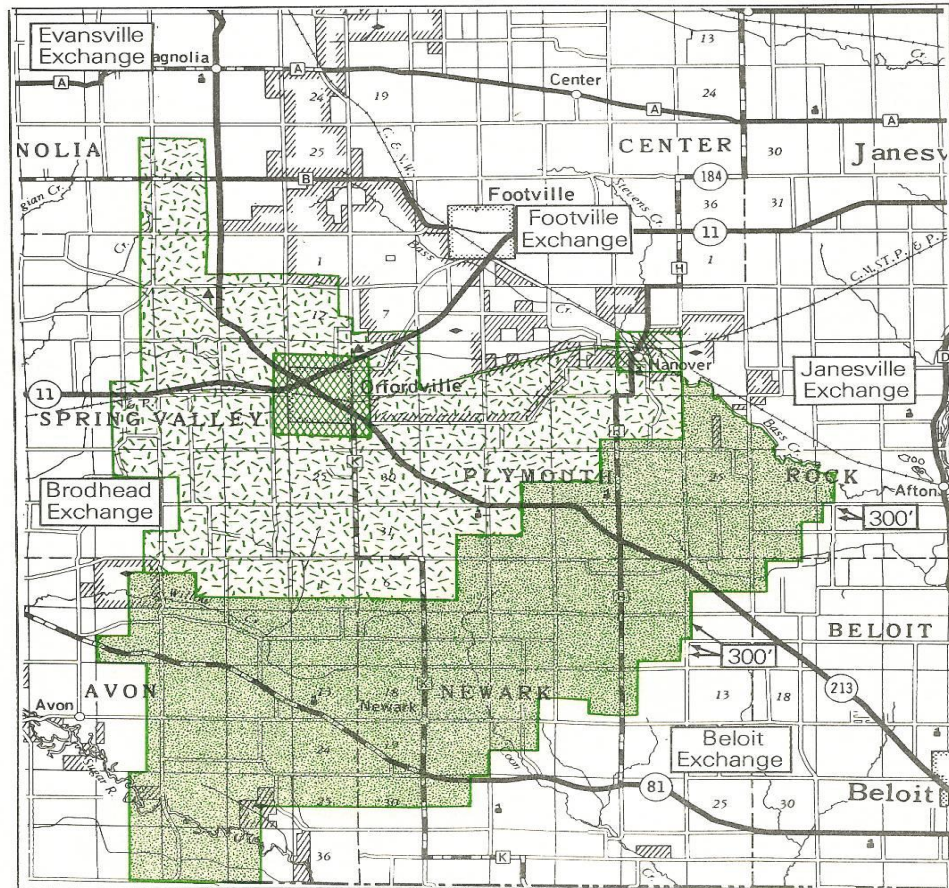
1 General (Cont'd)

1.76 Orfordville

General Telephone Company of Wisconsin
Orfordville Exchange
County - Rock

P.S.C. of Wis. Number 2
Revised Sheet Number 3
Amendment Number M-516

Base Rate and Exchange Area Boundary Map
Orfordville, Wisconsin



 Base Rate Area	 Zone I
 Zone II	 Open Territory

Effective Date - November 1, 1969
P.S.C.W. Letter of Acceptance:
Dated - November 10, 1969

EXCHANGE AREA MAPS

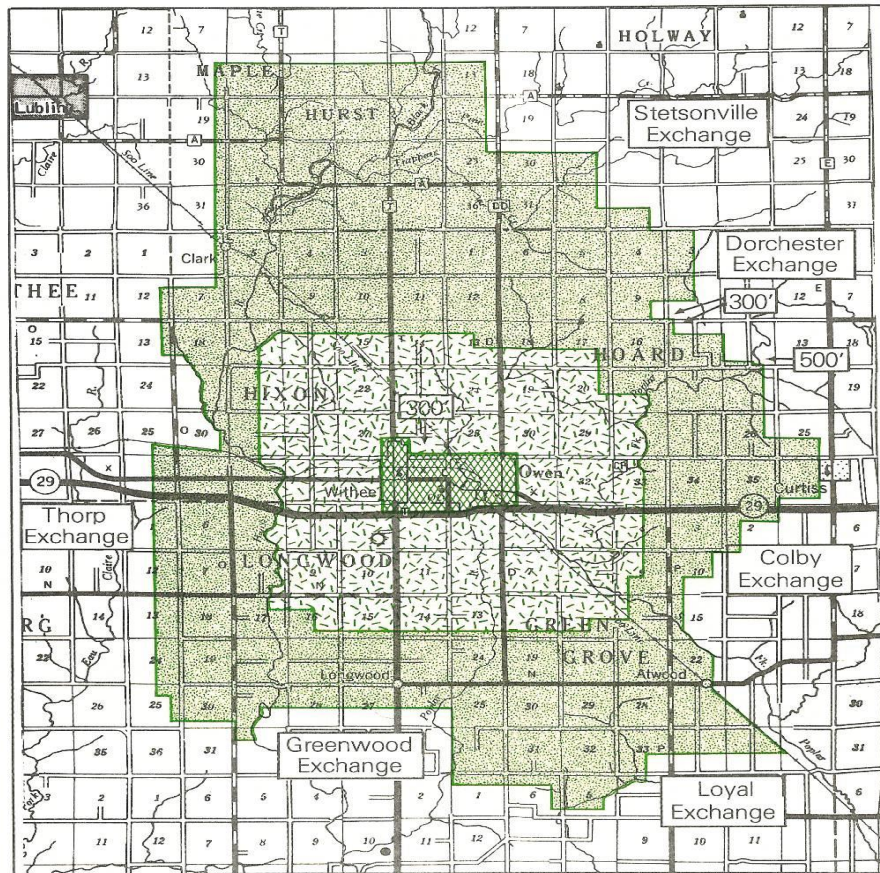
1 General (Cont'd)

1.77 Owen

General Telephone Company of Wisconsin
Owen Exchange
Counties - Taylor, Clark

P.S.C. of Wis. Number 2
Revised Sheet Number 8
Amendment Number M-551

Base Rate and Exchange Area Boundary Map
Owen, Wisconsin



 Base Rate Area	 Zone II
 Zone I	

Effective Date - February 1, 1971
P.S.C.W. Letter of Acceptance:
Dated - February 10, 1971

EXCHANGE AREA MAPS

1 General (Cont'd)

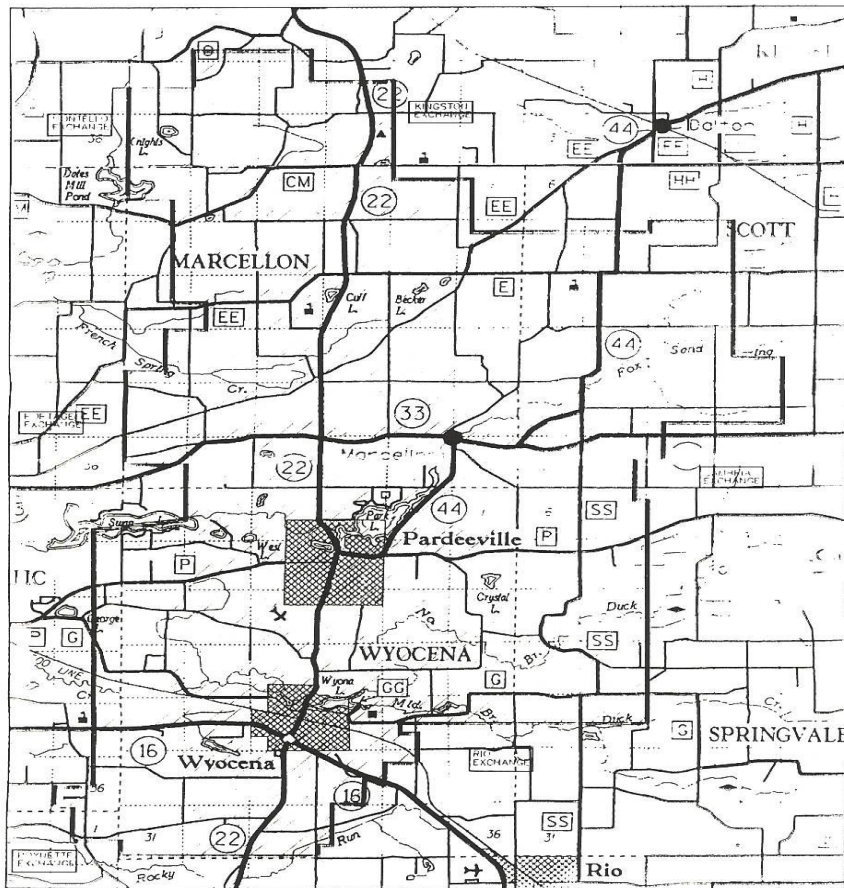
1.78 Pardeeville

GENERAL TELEPHONE COMPANY OF WISCONSIN
PARDEEVILLE EXCHANGE
COUNTIES — COLUMBIA, MARQUETTE

P.S.C. of WIS. NUMBER 2
11th REVISION
AMENDMENT NUMBER 948

BASE RATE and EXCHANGE AREA BOUNDARY MAP

PARDEEVILLE, WISCONSIN



EFFECTIVE DATE — July 11, 1994
P.S.C.W. LETTER OF ACCEPTANCE:
DATED — July 11, 1994

EXCHANGE AREA MAPS

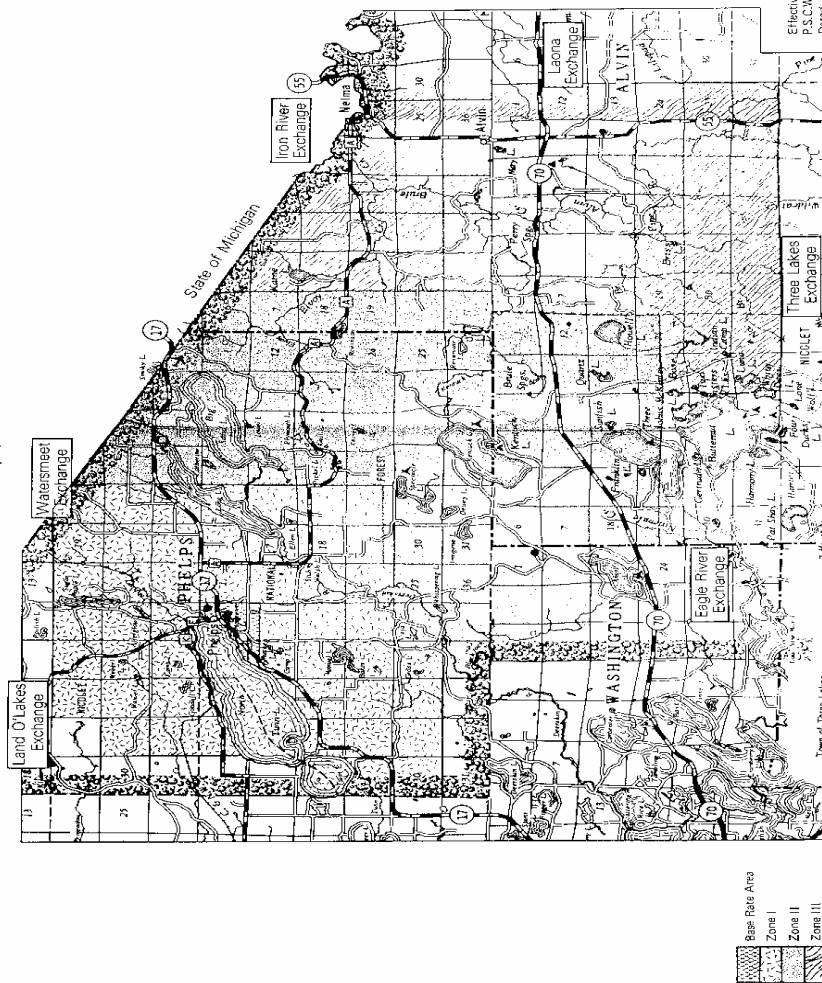
- 1 General (Cont'd)
- 1.79 Phelps

P.S.C. of Wis. Number 2
 Revised Sheet Number 8
 Amendment Number M-816

Effective Date - December 1, 1974
 P.S.C.W. Letter of Acceptance:
 Dated - November 20, 1974

General Telephone Company of Wisconsin
 Phelps Exchange
 Counties - Forest, Vilas

Base Rate and Exchange Area Boundary Map
 Phelps, Wisconsin



EXCHANGE AREA MAPS

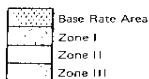
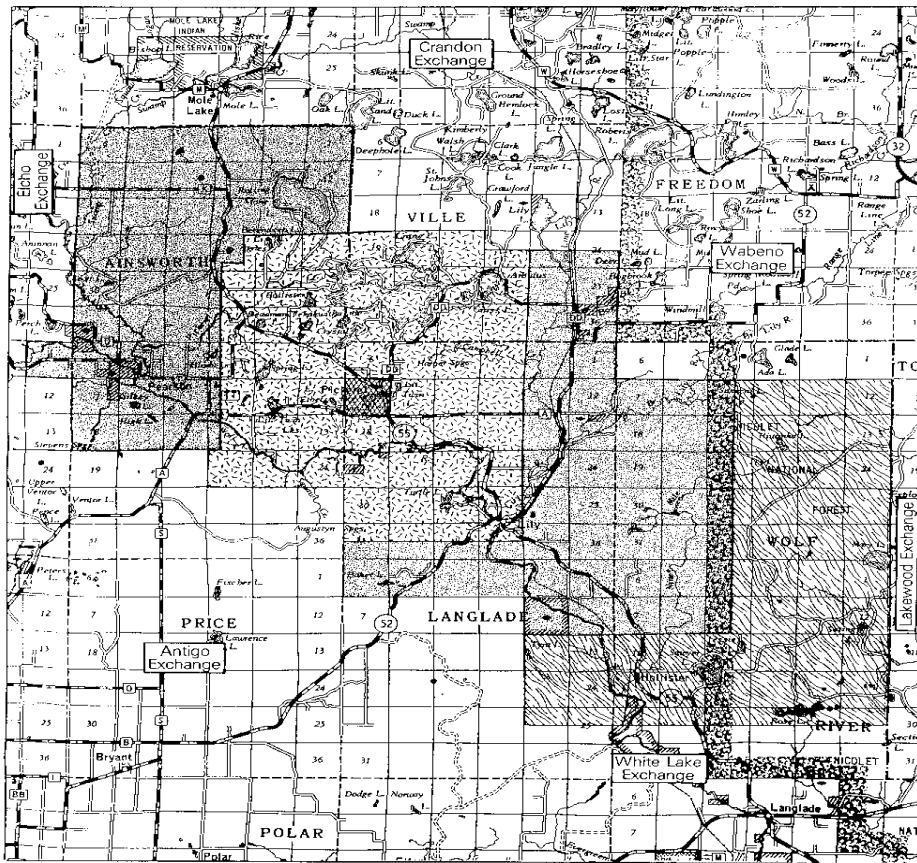
1 General (Cont'd)

1.80 Pickerel

General Telephone Company of Wisconsin
Pickerel Exchange
Counties - Forest, Langlade

P.S.C. of Wis. Number 2
Revised Sheet Number 9
Amendment Number M-586

Base Rate and Exchange Area Boundary Map
Pickerel, Wisconsin



Effective Date - November 19, 1972
P.S.C.W. Letter of Acceptance:
Dated - January 25, 1973

EXCHANGE AREA MAPS

1 General (Cont'd)

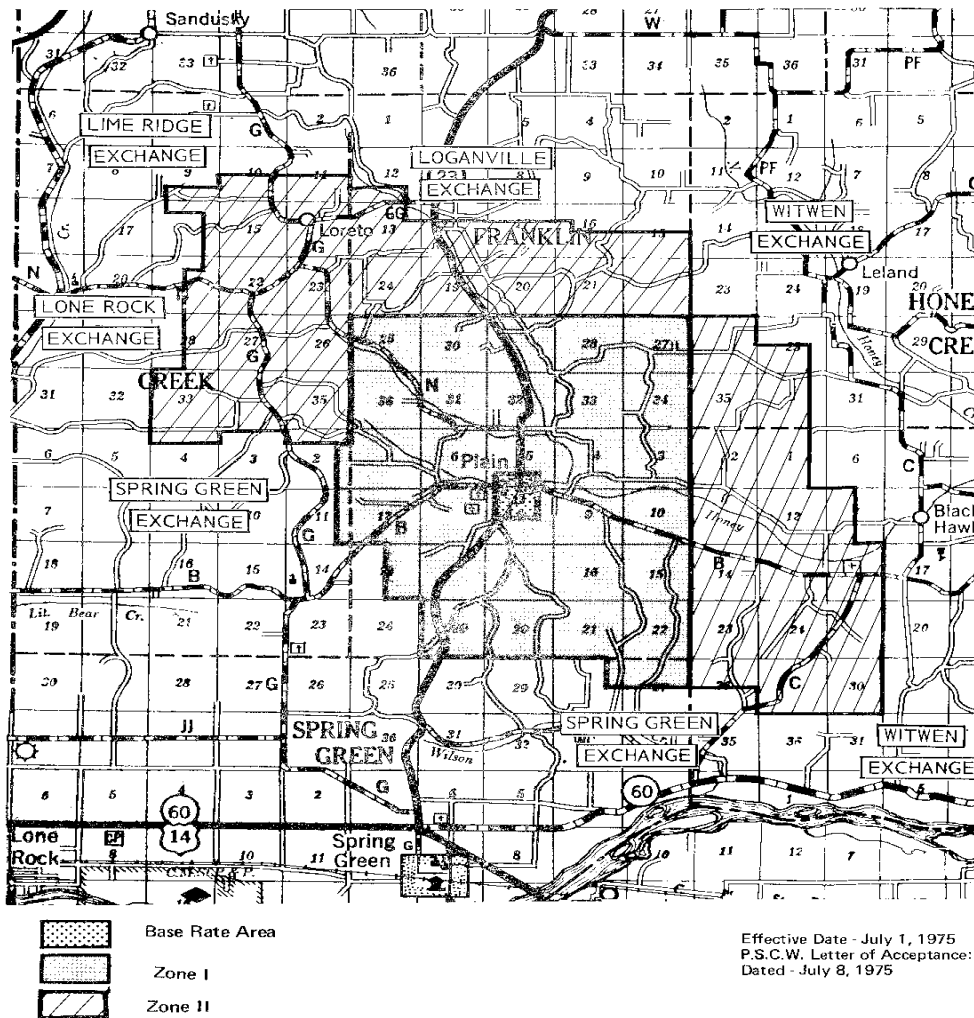
1.81 Plain

General Telephone Company of Wisconsin
Plain Exchange
County - Sauk

P.S.C. of Wis. Number 2
Revised Sheet Number 6
Amendment Number M-625

BASE RATE AND EXCHANGE AREA BOUNDARY MAP

PLAIN, WISCONSIN



EXCHANGE AREA MAPS

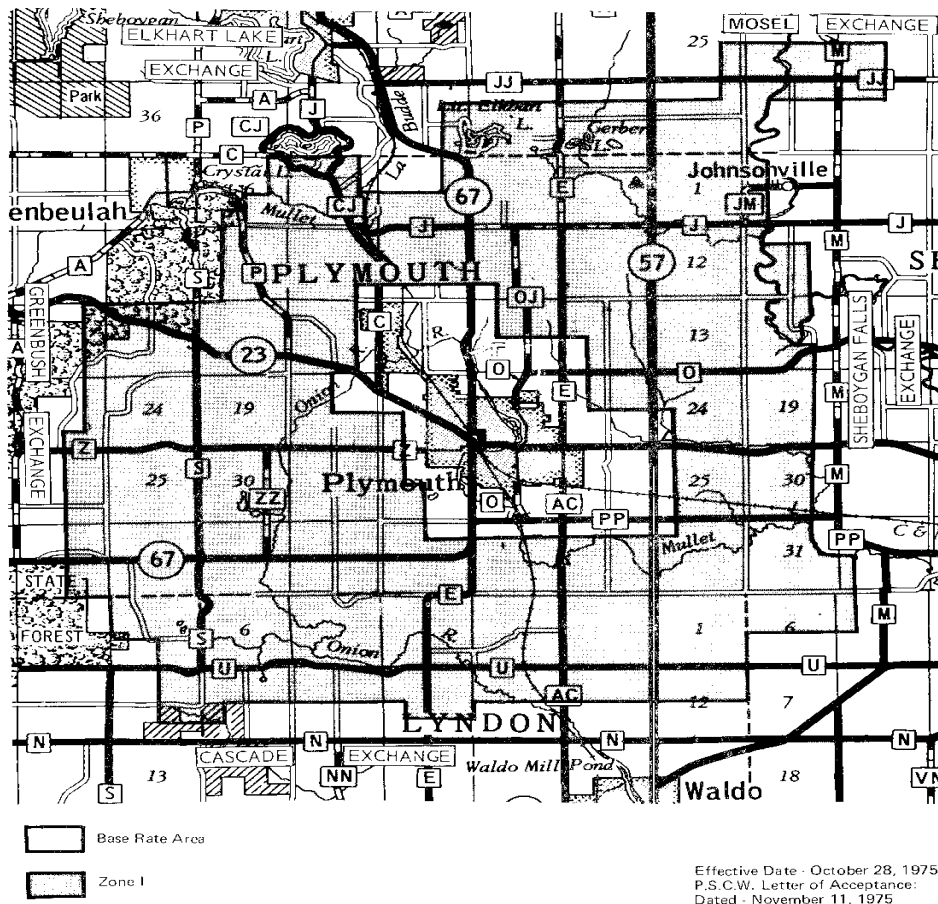
1 General (Cont'd)

1.82 Plymouth

General Telephone Company of Wisconsin
Plymouth Exchange
County - Sheboygan

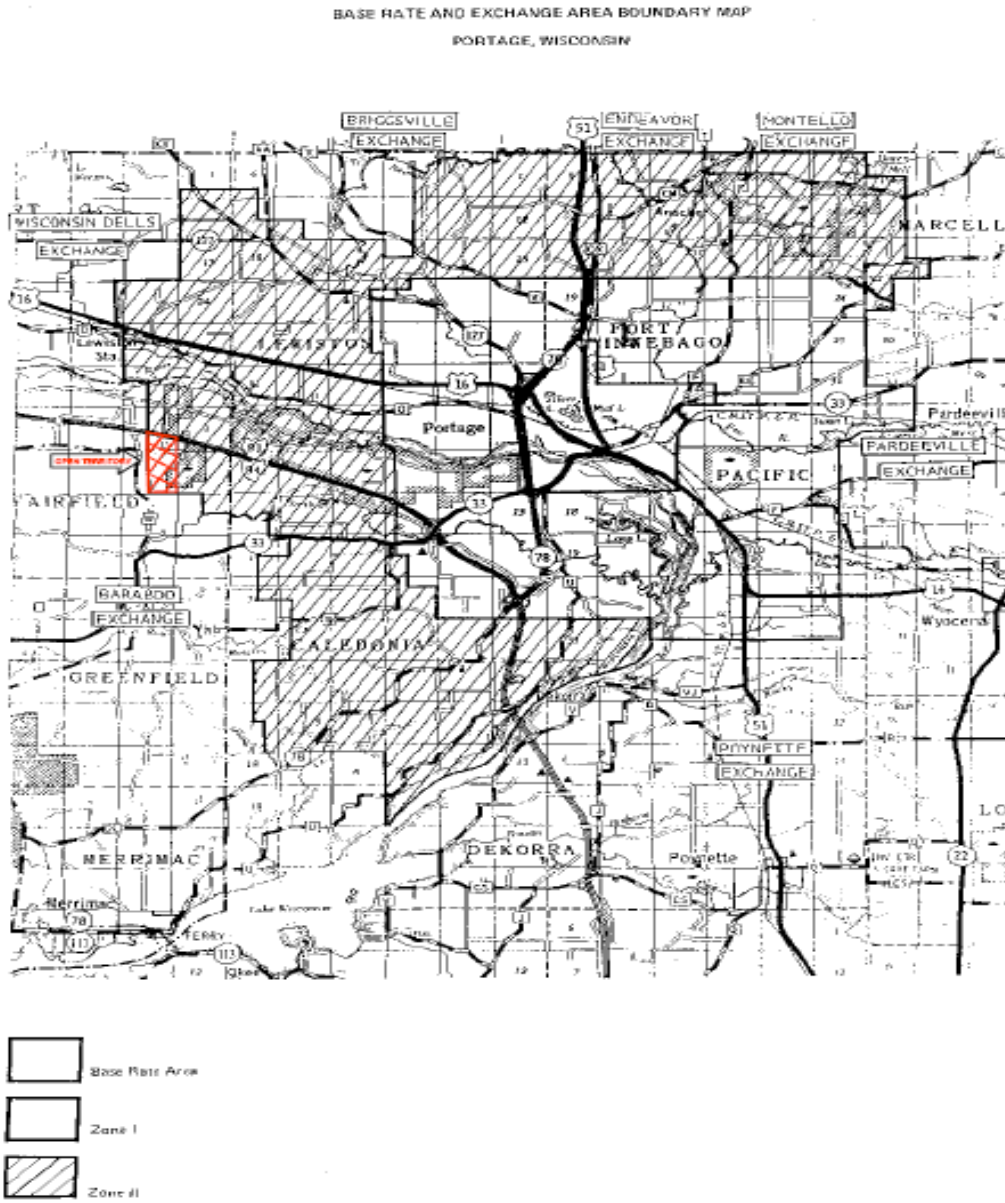
P.S.C. of Wis. Number 2
Revised Sheet Number 5
Amendment Number M-633

BASE RATE AND EXCHANGE AREA BOUNDARY MAP
PLYMOUTH, WISCONSIN



EXCHANGE AREA MAPS

- 1 General (Cont'd)
- 1.83 Portage



Issued: October 1, 2013

Effective: October 1, 2013

By: Kenneth Mason, Vice President of Government and Regulatory Affairs

EXCHANGE AREA MAPS

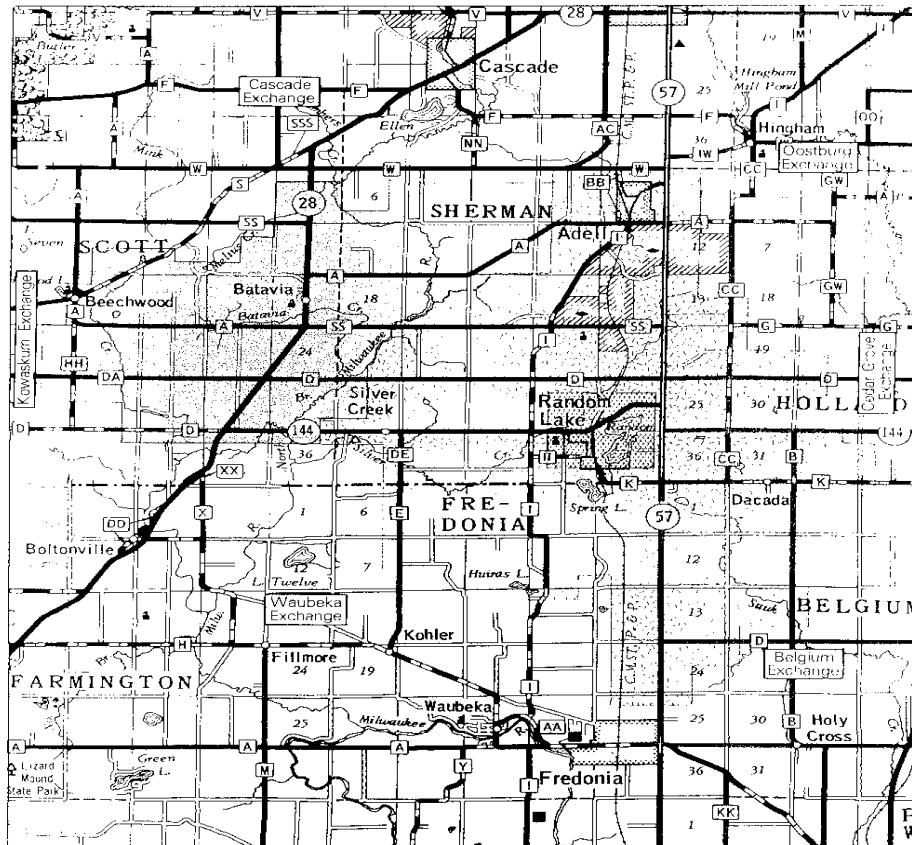
1 General (Cont'd)

1.84 Random Lake

General Telephone Company of Wisconsin
Random Lake Exchange
Counties: Ozaukee, Sheboygan

P.S.C. of Wis. Number 7
Revised Sheet Number 7
Consolidation Number M-101

Base Rate and Exchange Area Boundary Map
Random Lake, Wisconsin



Base Rate Area
 Zone I
 Zone II

Effective Date - September 10, 1973
P.S.C.W. Letter of Acceptance:
Dated - October 4, 1973

EXCHANGE AREA MAPS

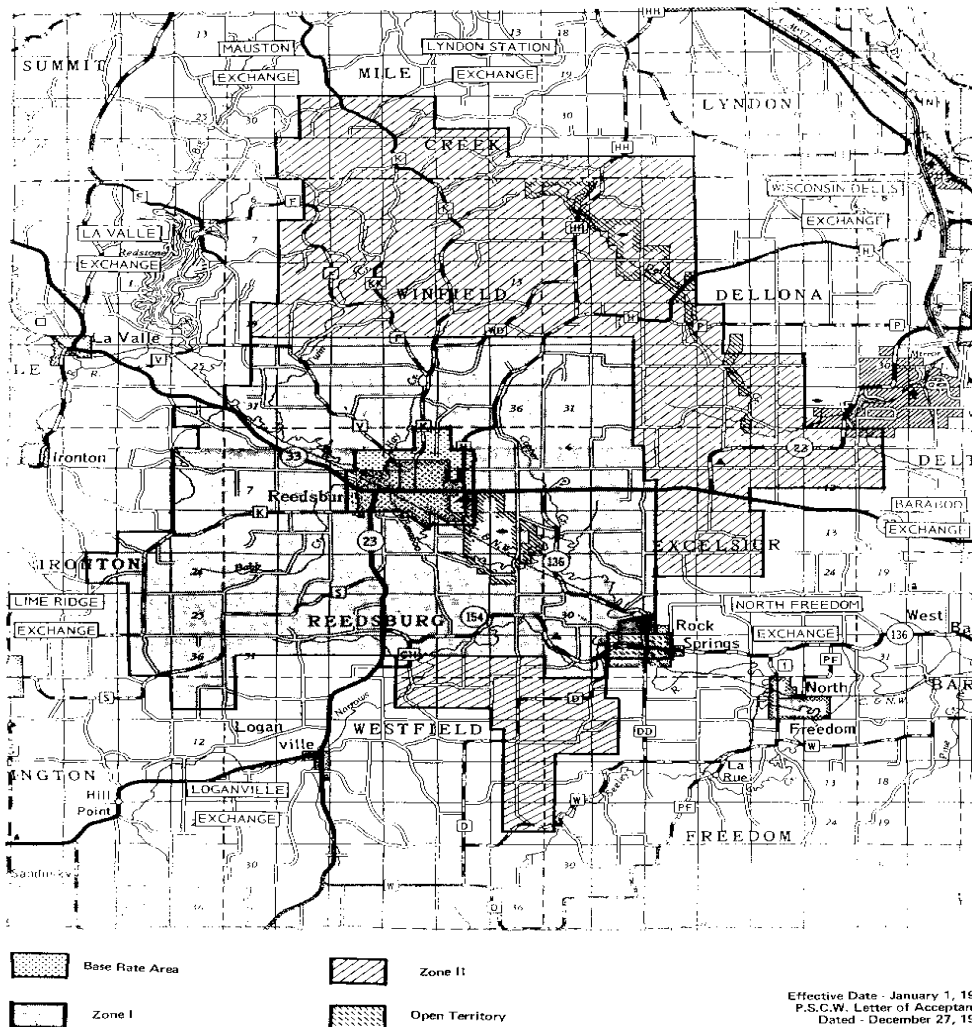
1 General (Cont'd)

1.85 Reedsburg

General Telephone Company of Wisconsin
Reedsburg Exchange
Counties - Juneau, Sauk

P.S.C. of Wis. Number 2
Revised Sheet Number 9
Amendment Number M 053

BASE RATE AND EXCHANGE AREA BOUNDARY MAP
REEDSBURG, WISCONSIN



EXCHANGE AREA MAPS

1 General (Cont'd)

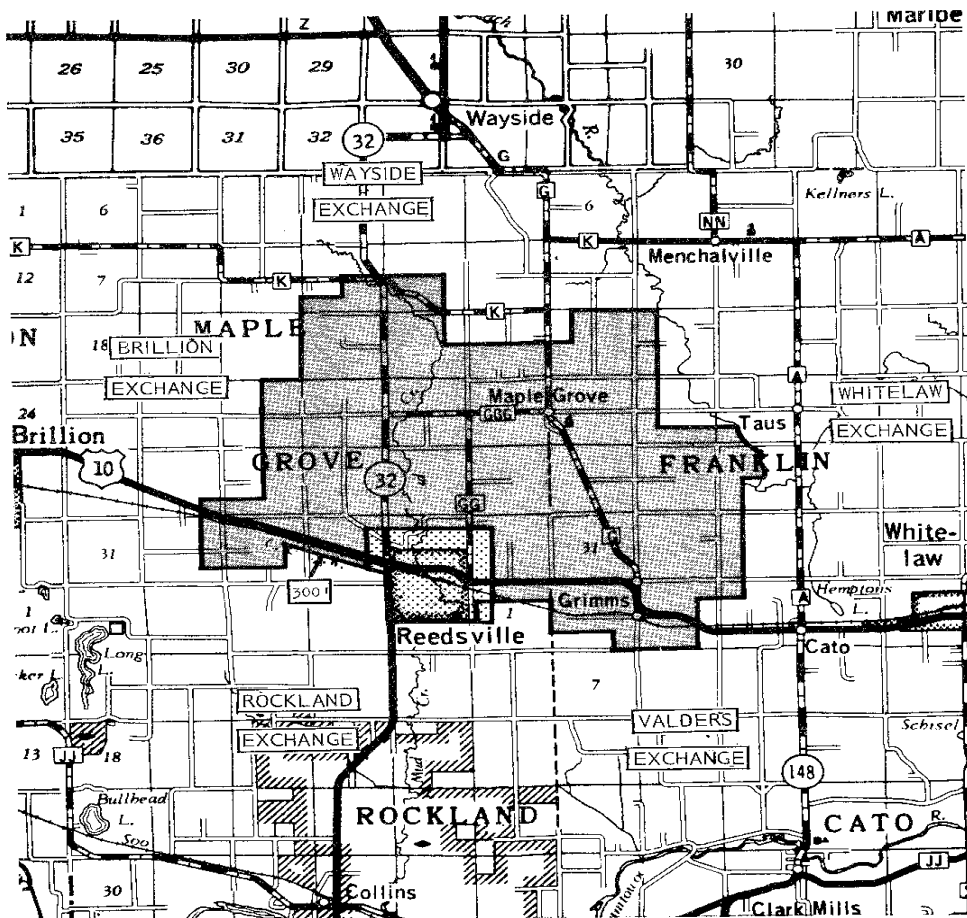
1.86 Reedsville



General Telephone Company of Wisconsin
Reedsville Exchange
County - Manitowoc

P.S.C. of Wis. Number 2
Revised Sheet Number 7
Amendment Number M-558

BASE RATE AND EXCHANGE AREA BOUNDARY MAP

REEDSVILLE, WISCONSIN



 Base Rate Area
 Zone 1

Effective Date - May 1, 1971
P.S.C.W. Letter of Acceptance
Dated - May 6, 1971

EXCHANGE AREA MAPS

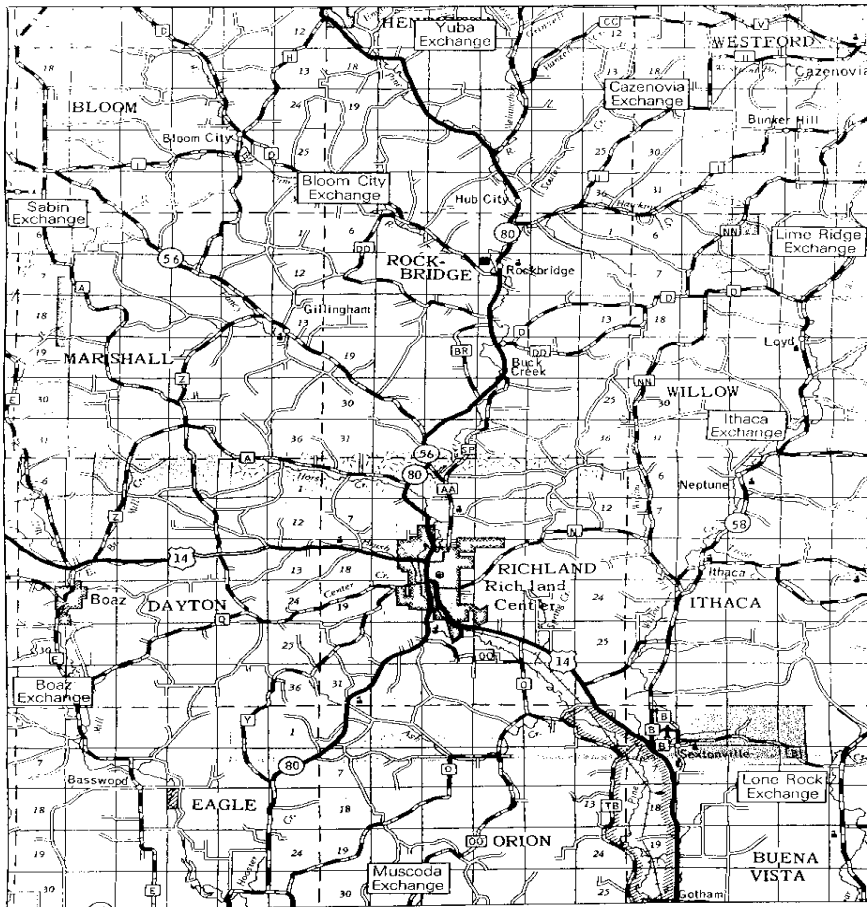
1 General (Cont'd)




1.87 Richland Center

General Telephone Company of Wisconsin
Richland Center Exchange
County - Richland

P.S.C. of Wis. No. 2
Revised Sheet Number 7
Amendment Number M 689

Base Rate and Exchange Area Boundary Map
Richland Center, Wisconsin



	Base Rate Area
	Zone I
	Zone II

Effective Date - July 4, 1973
P.S.C.W. Letter of Acceptance:
Dated - July 6, 1973

EXCHANGE AREA MAPS

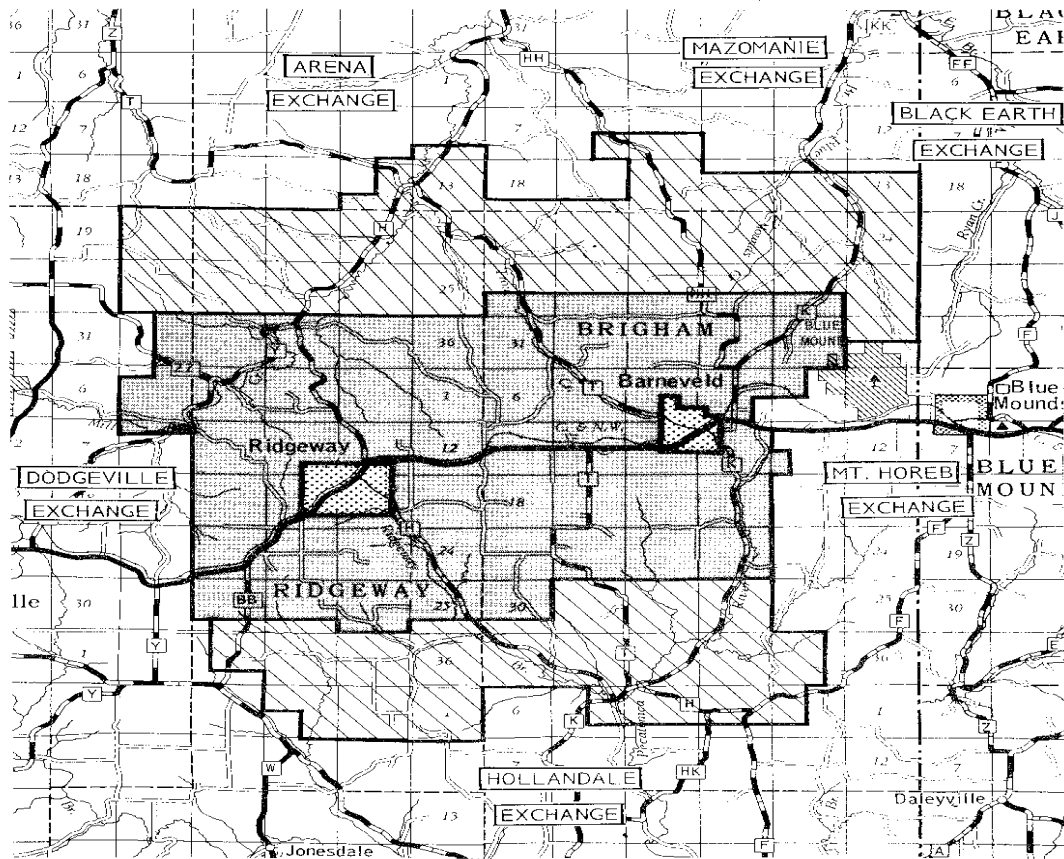
1 General (Cont'd)

1.88 Ridgeway

General Telephone Company of Wisconsin
Ridgeway Exchange
County - Iowa

P.S.C. of Wis. Number 2
Revised Sheet Number 2
Amendment Number M-645

BASE RATE AND EXCHANGE AREA BOUNDARY MAP
RIDGEWAY, WISCONSIN



Effective Date - October 1, 1977
P.S.C.W. Letter of Acceptance:
Dated - September 29, 1977

EXCHANGE AREA MAPS

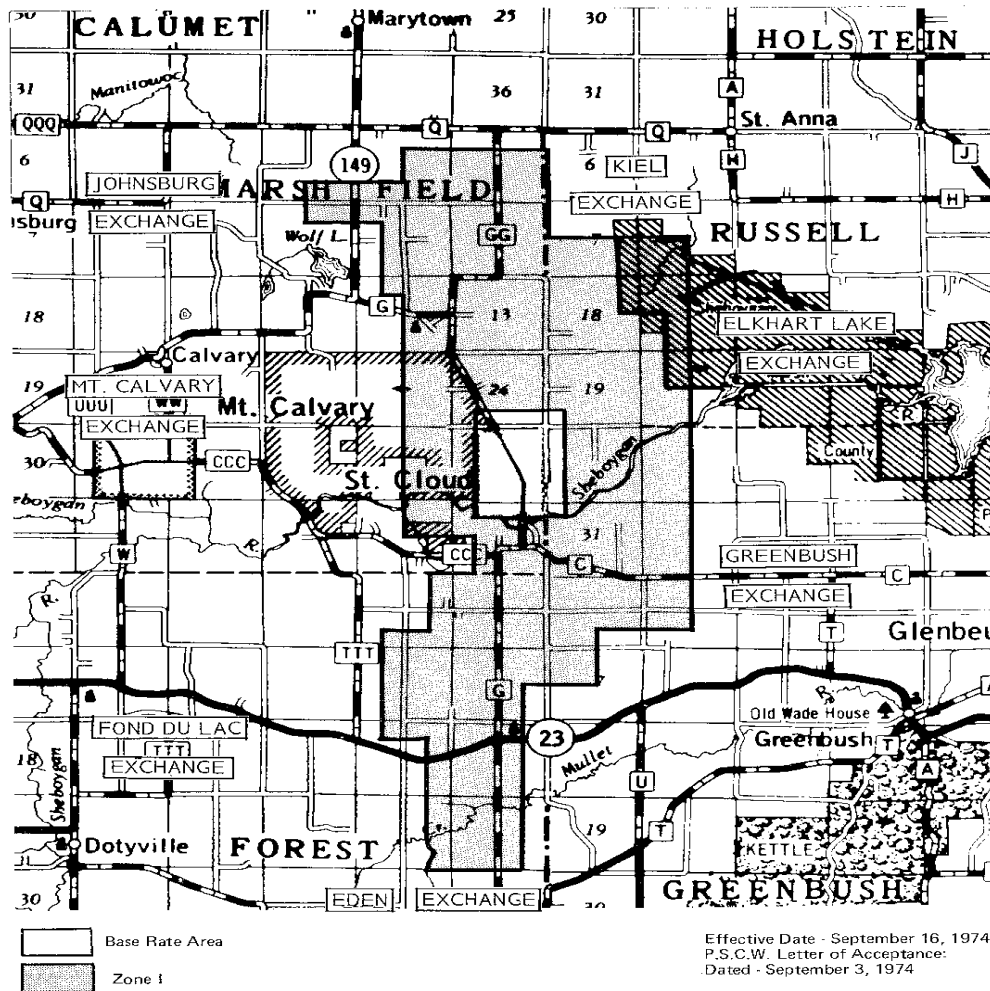
1 General (Cont'd)

1.89 St. Cloud

General Telephone Company of Wisconsin
St. Cloud Exchange
Counties - Fond du Lac, Sheboygan

P.S.C. of Wis. Number 2
Revised Sheet Number 5
Amendment Number M-611

BASE RATE AND EXCHANGE AREA BOUNDARY MAP
ST. CLOUD, WISCONSIN



EXCHANGE AREA MAPS

1 General (Cont'd)

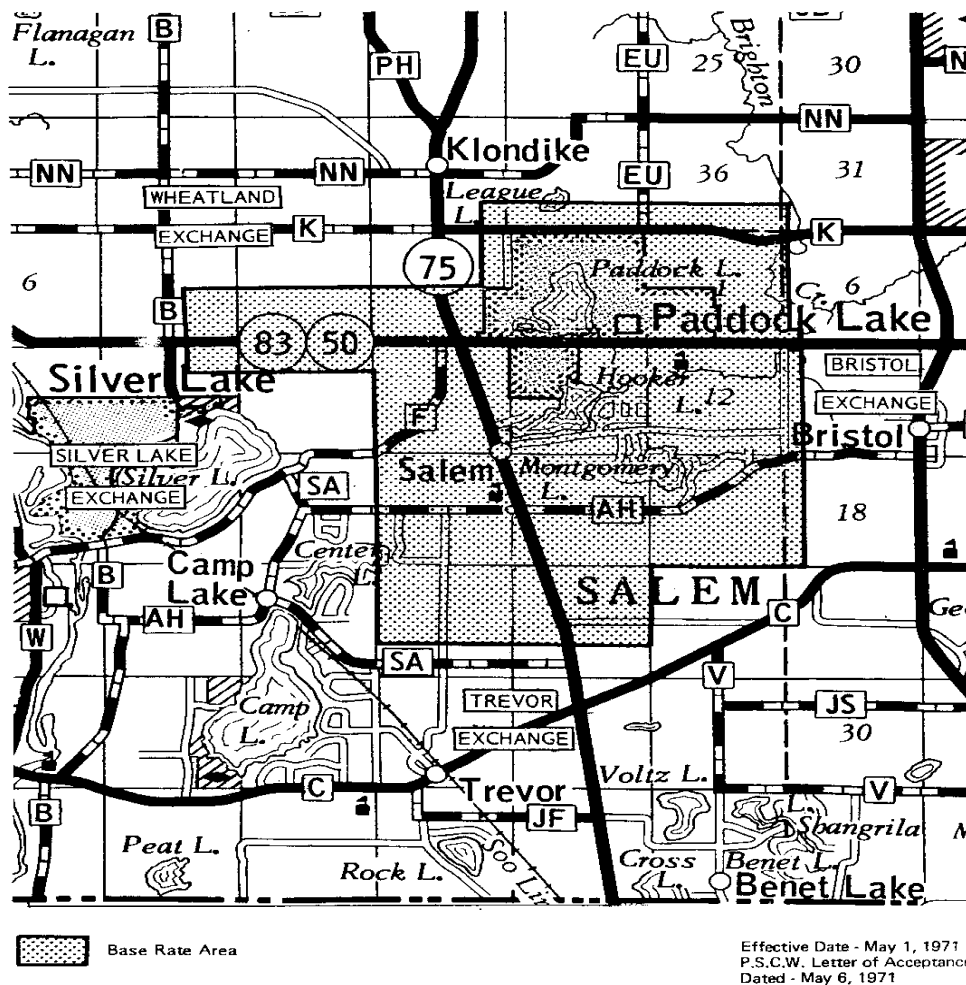
1.90 Salem

General Telephone Company of Wisconsin
Salem Exchange
County - - Kenosha

P.S.C. of Wis. Number 2
Revised Sheet Number 4
Amendment Number M-558

BASE RATE AND EXCHANGE AREA BOUNDARY MAP

SALEM, WISCONSIN



EXCHANGE AREA MAPS

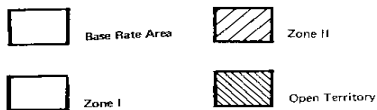
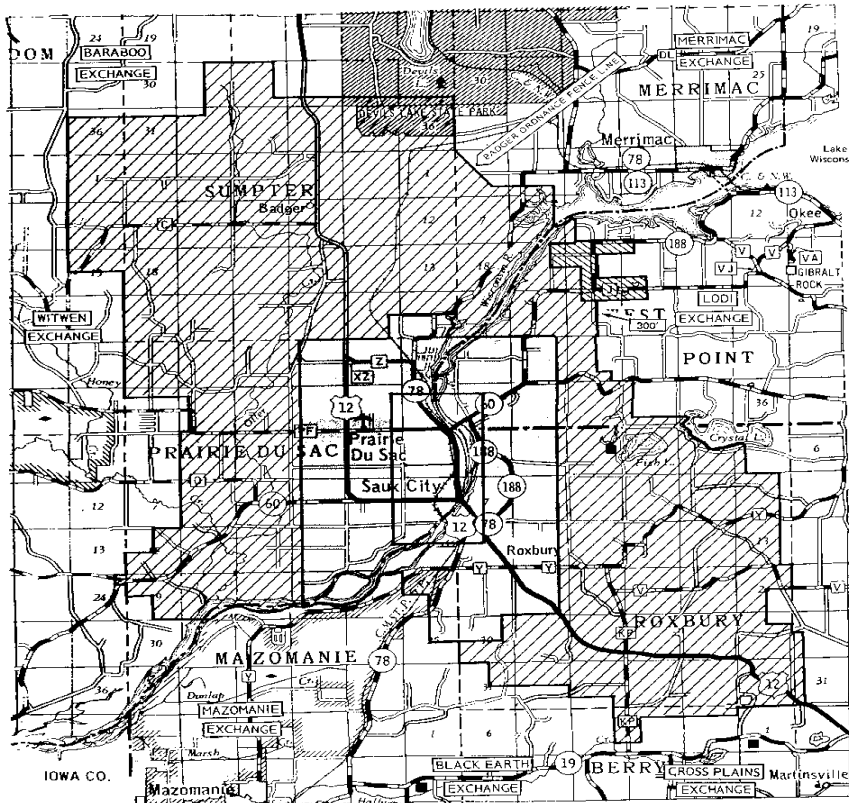
1 General (Cont'd)

1.91 Sauk City

General Telephone Company of Wisconsin
Sauk City Exchange
Counties - Columbia, Dane, Sauk

P.S.C. of Wis. Number 7
Revised Sheet Number 6
Amendment Number M536

BASE RATE AND EXCHANGE AREA BOUNDARY MAP
SAUK CITY, WISCONSIN



Effective Date - September 22, 1976
P.S.C.W. Letter of Acceptance:
Dated - September 28, 1976

EXCHANGE AREA MAPS

1 General (Cont'd)

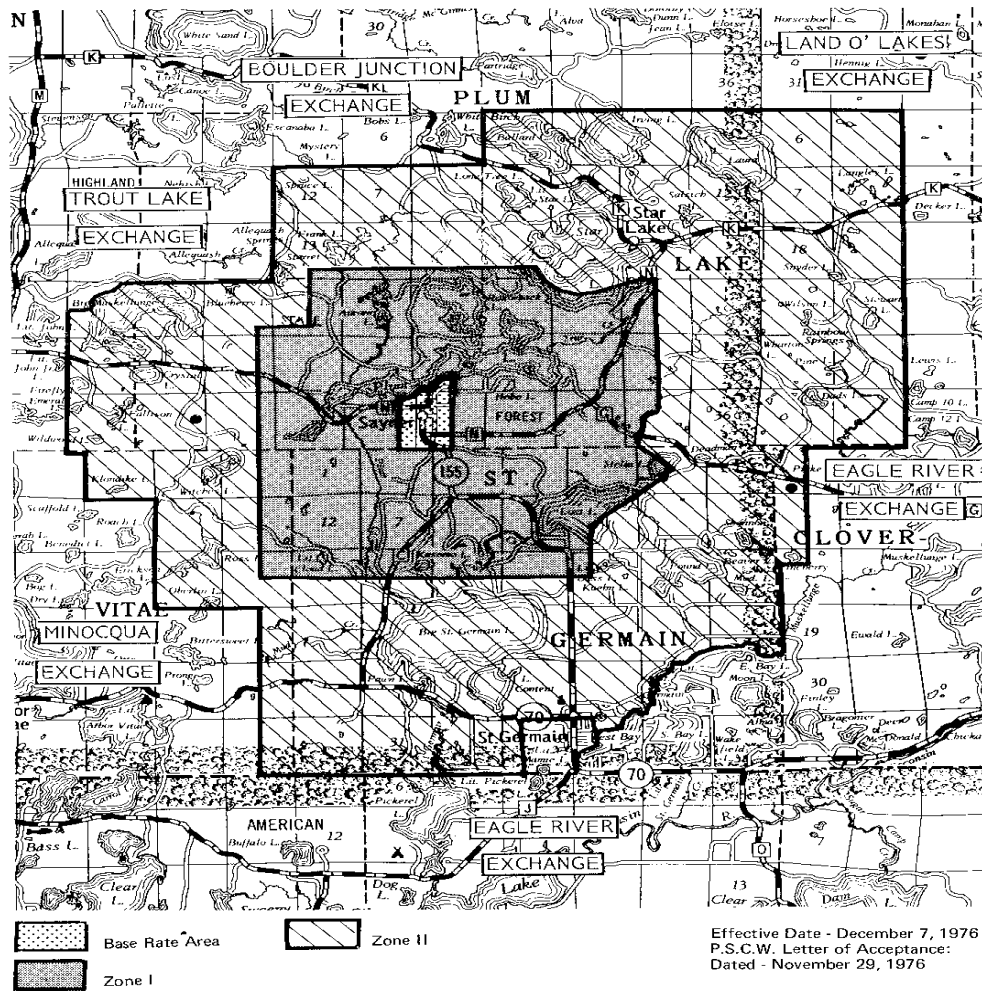
1.92 Sayner

General Telephone Company of Wisconsin
Sayner Exchange
County - Vilas

P.S.C. of Wis. Number 2
Revised Sheet Number 7
Amendment Number M-638

BASE RATE AND EXCHANGE AREA BOUNDARY MAP

SAYNER, WISCONSIN



EXCHANGE AREA MAPS

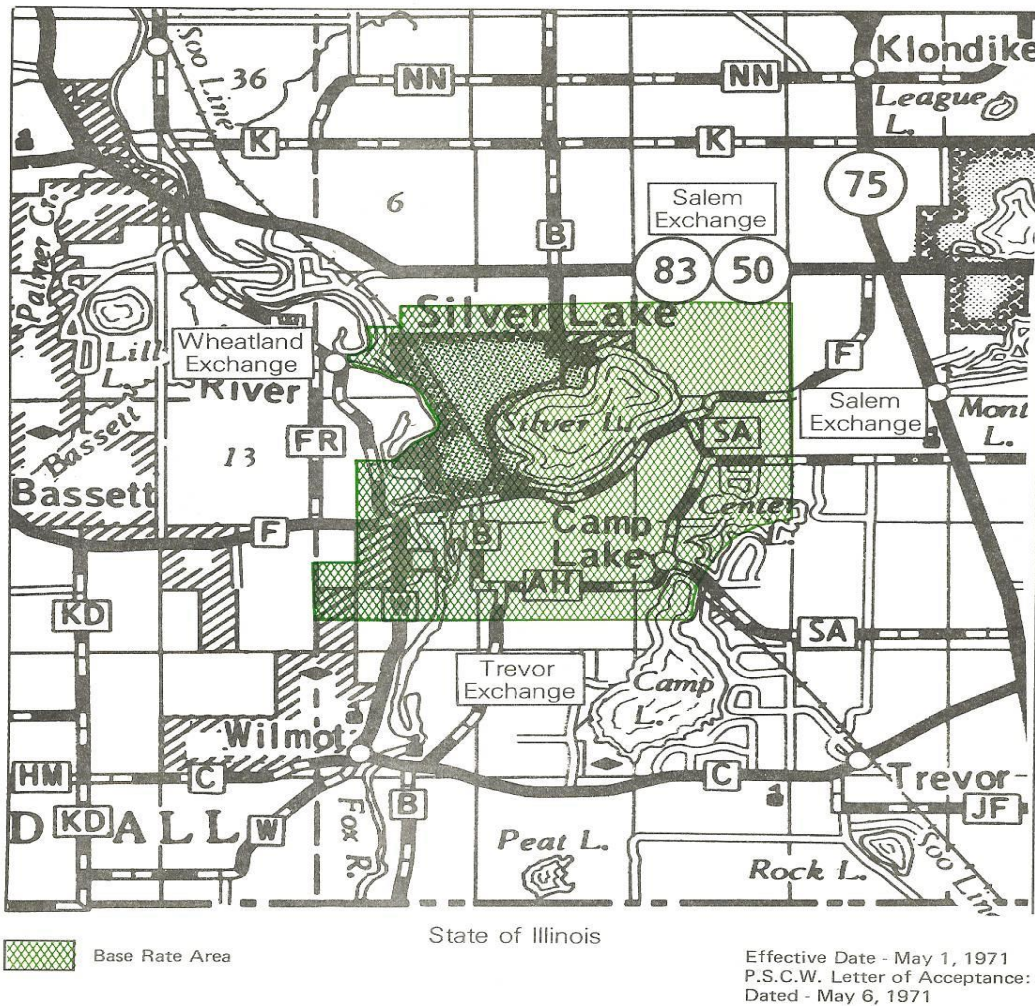
1 General (Cont'd)

1.93 Silver Lake

General Telephone Company of Wisconsin
Silver Lake Exchange
County - Kenosha

P.S.C. of Wis. Number 2
Revised Sheet Number 3
Amendment Number M-558

Base Rate and Exchange Area Boundary Map
Silver Lake, Wisconsin



EXCHANGE AREA MAPS

1 General (Cont'd)

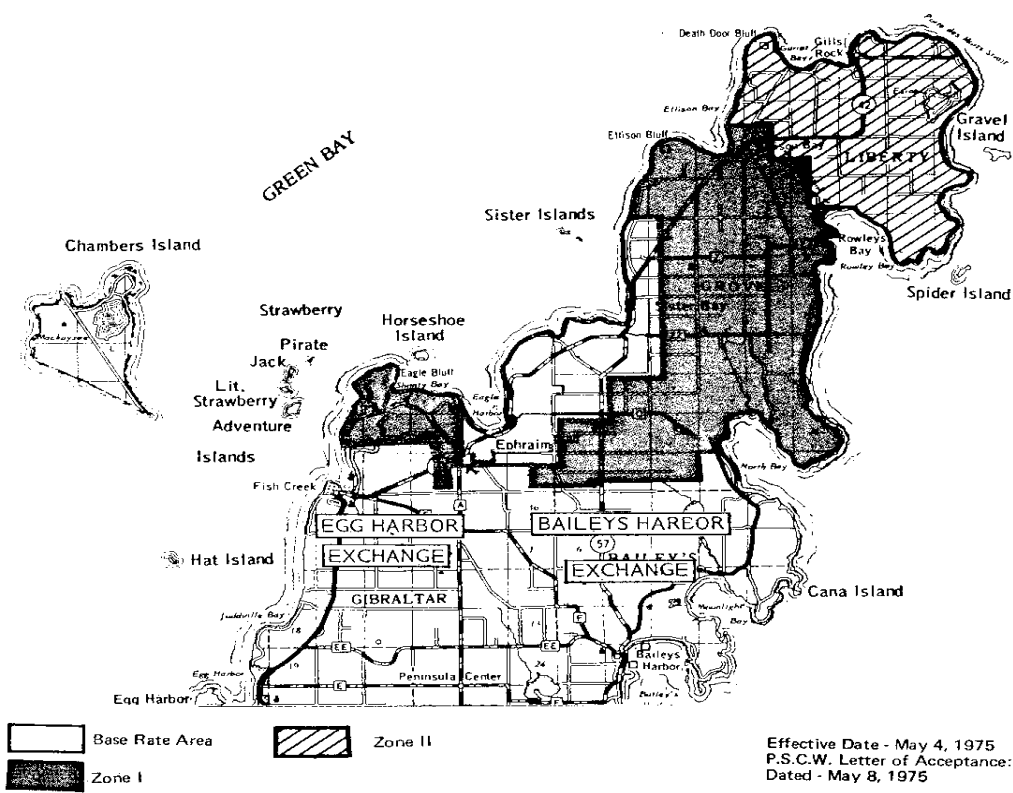
1.94 Sister Bay

General Telephone Company of Wisconsin
Sister Bay Exchange
County -Door

P.S.C. of Wis. Number 2
Revised Sheet Number 4
Amendment Number M-622

BASE RATE AND EXCHANGE AREA BOUNDARY MAP

SISTER BAY, WISCONSIN



EXCHANGE AREA MAPS

1 General (Cont'd)

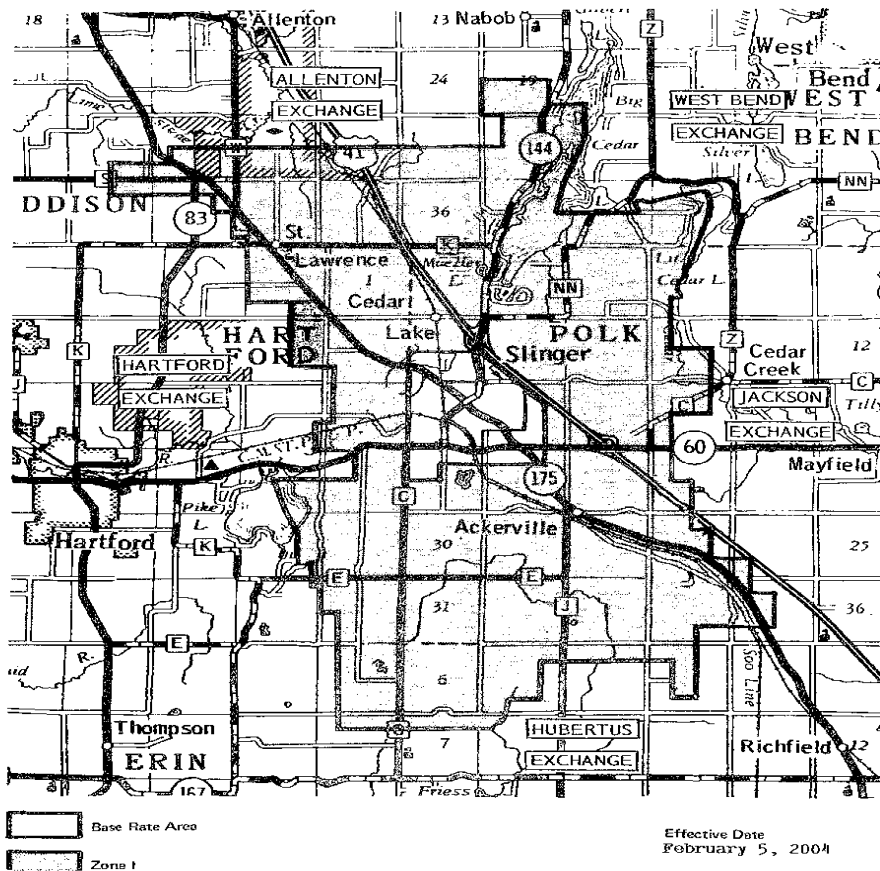
1.95 Slinger

Verizon of Wisconsin
Slinger Exchange
County - Washington

P.S.C. of Wis. Number 2
Revised Sheet Number 9
Amendment Number 1,296

BASE RATE AND EXCHANGE AREA BOUNDARY MAP

SLINGER, WISCONSIN



EXCHANGE AREA MAPS

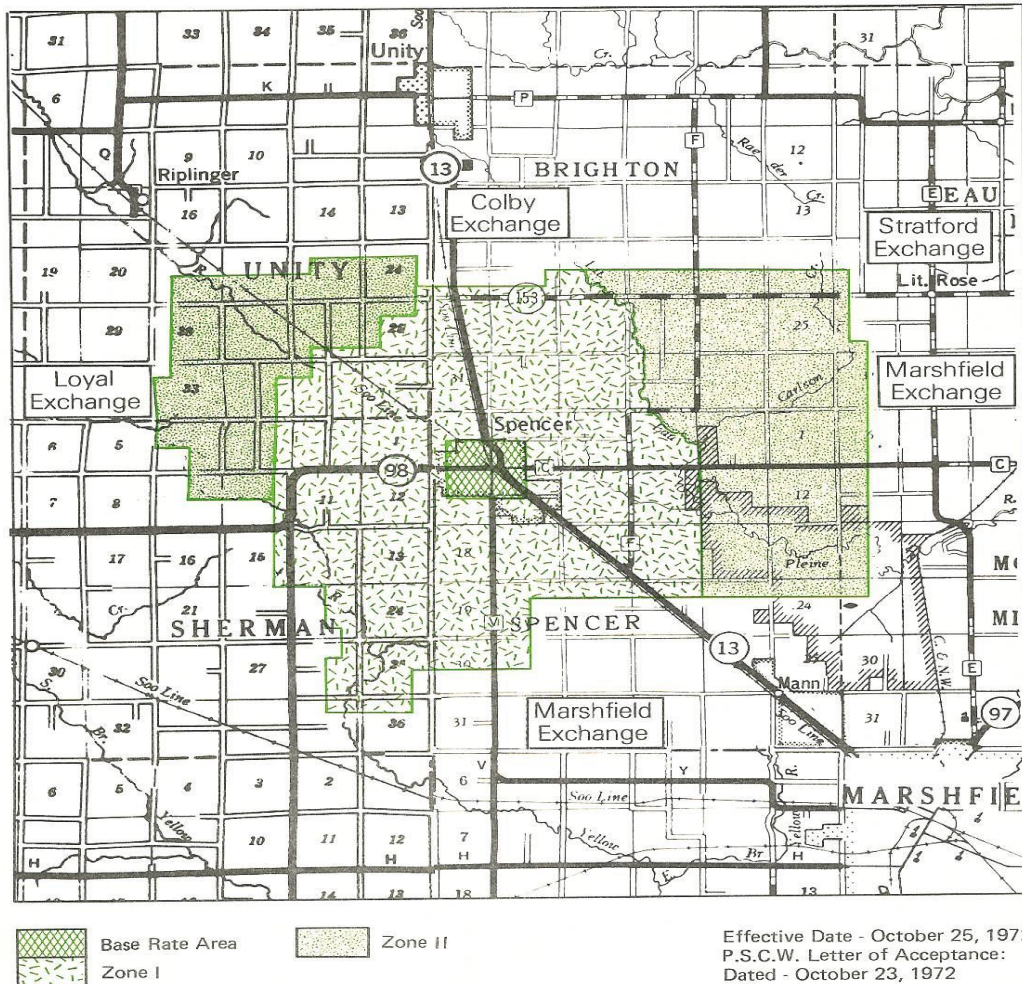
1 General (Cont'd)

1.96 Spencer

General Telephone Company of Wisconsin
Spencer Exchange
Counties - Clark, Marathon

P.S.C. of Wis. Number 2
Revised Sheet Number 1
Amendment Number M-581

**Base Rate and Exchange Area Boundary Map
Spencer, Wisconsin**



EXCHANGE AREA MAPS

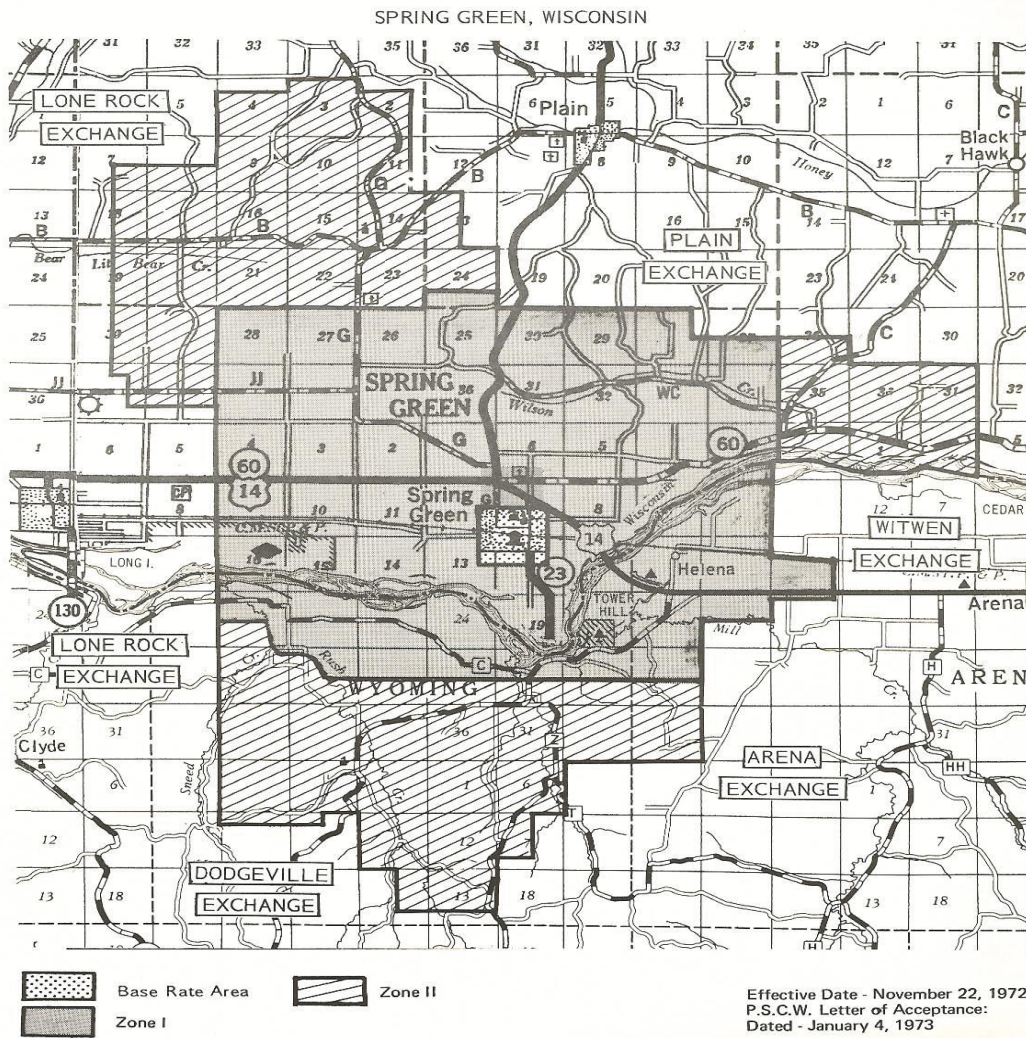
1 General (Cont'd)

1.97 Spring Green

General Telephone Company of Wisconsin
Spring Green Exchange
Counties — Iowa, Sauk

P.S.C. of Wis. Number 2
Revised Sheet Number 8
Amendment Number M-585

BASE RATE AND EXCHANGE AREA BOUNDARY MAP



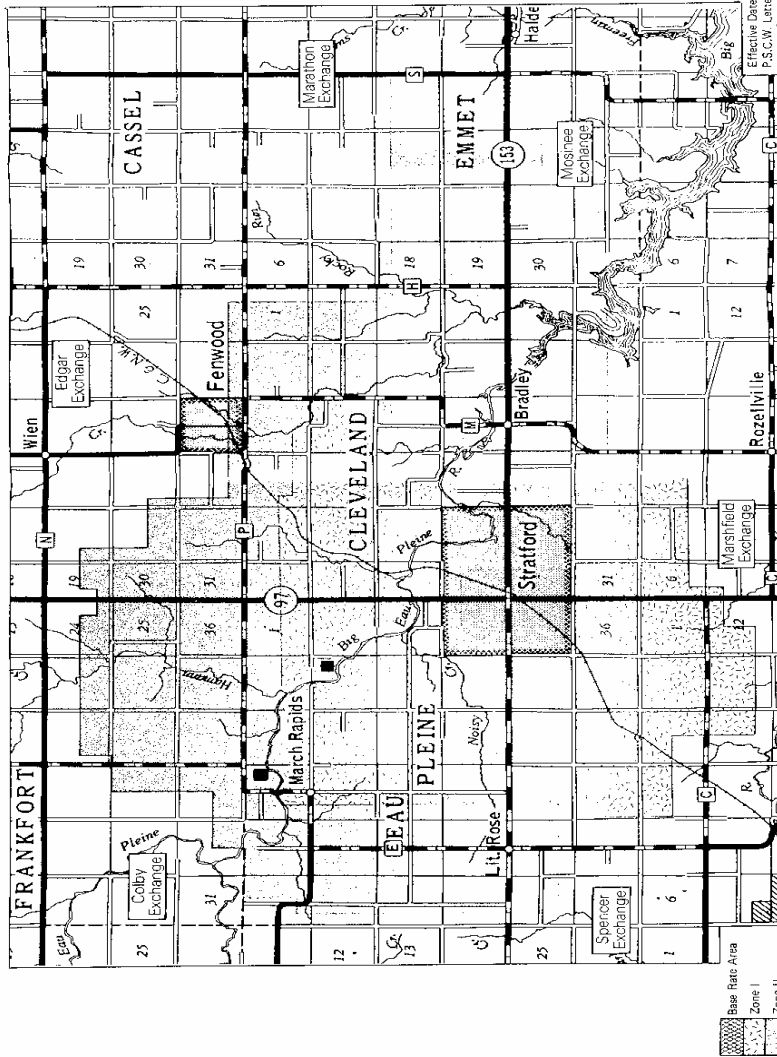
EXCHANGE AREA MAPS

- 1 General (Cont'd)
- 1.98 Stratford

P.S.C. of Wis. Number 2
 Revised Sheet Number 2
 Amendment Number 41,695

Base Rate and Exchange Area Boundary Map
 Stratford, Wisconsin

General Telephone Company of Wisconsin
 Stratford Exchange
 County: Marathon



Effective Date - October 7, 1973
 P.S.C.W. Letter of Acceptance:
 Dated - October 22, 1973

EXCHANGE AREA MAPS

1 General (Cont'd)

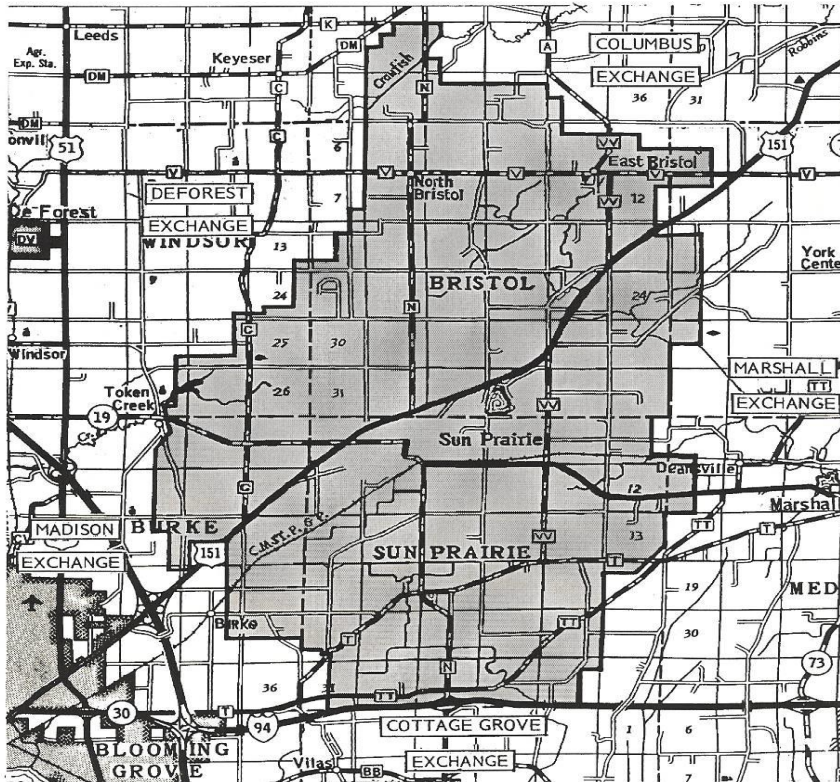
1.99 Sun Prairie

Verizon of Wisconsin
Sun Prairie Exchange
Counties – Columbia, Dane

P.S.C. of Wis. Number 2
Revised Sheet Number 9
Amendment Number 1252

EXCHANGE AREA BOUNDARY MAP

SUN PRAIRIE, WISCONSIN



Effective Date – April 1, 2002

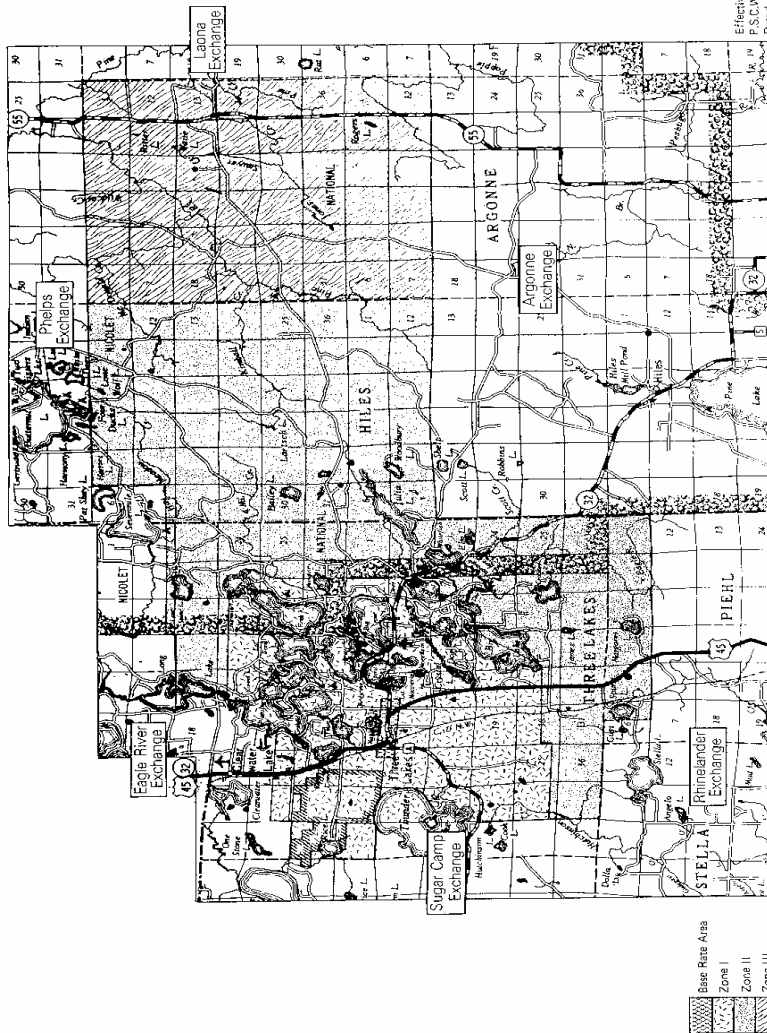
EXCHANGE AREA MAPS

1 General (Cont'd)

1.101 Three Lakes

P.S.C. of Wis. Number 2
Revised Sheet Number 4
Amendment Number M-625

Base Rate and Exchange Area Boundary Map
Three Lakes, Wisconsin



Effective Date - July 25, 1975
P.S.C. List of Acceptance:
Dated - July 8, 1975

General Telephone Company of Wisconsin
Three Lakes Exchange
Counties: Forest, Oneida

EXCHANGE AREA MAPS

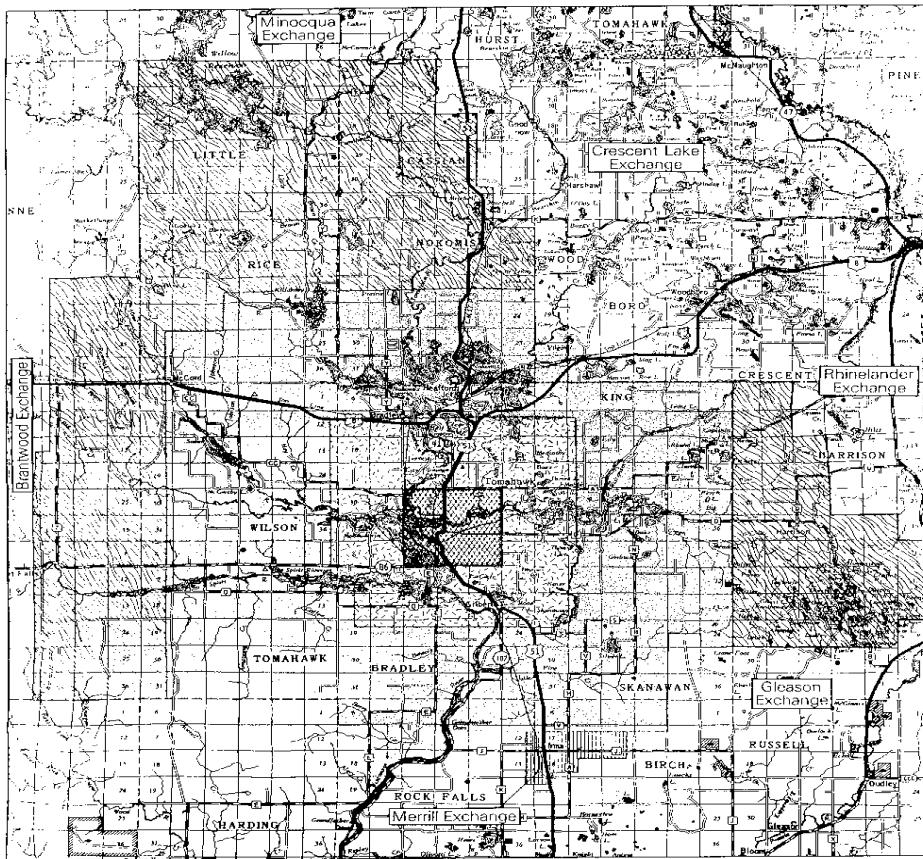
1 General (Cont'd)

1.102 Tomahawk

General Telephone Company of Wisconsin
Tomahawk Exchange
Counties - Lincoln, Oneida

P.S.C. of Wis. Number 2
Revised Sheet Number 10
Amendment Number M577

Base Rate and Exchange Area Boundary Map
Tomahawk, Wisconsin



Base Rate Area
Zone I
Zone II
Zone III
Open Territory
(Zone II)

Effective Date - March 1, 1972
P.S.C.W. Letter of Acceptance:
Dated - March 22, 1972

EXCHANGE AREA MAPS

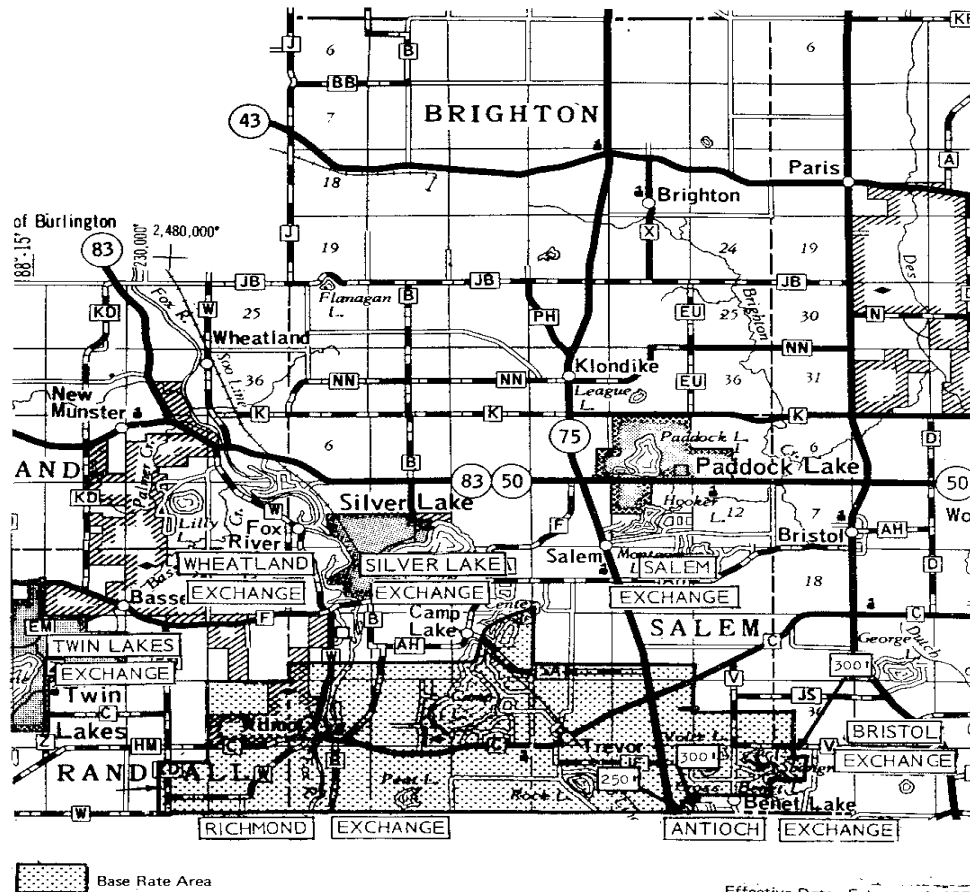
1 General (Cont'd)

1.103 Trevor

General Telephone Company of Wisconsin
Trevor Exchange
County - Kenosha

BASE RATE AND EXCHANGE AREA BOUNDARY MAP

TREVOR, WISCONSIN



Effective Date - February 4, 1974
P.S.C.W. Letter of Acceptance
Dated - February 1, 1974

EXCHANGE AREA MAPS

1 General (Cont'd)

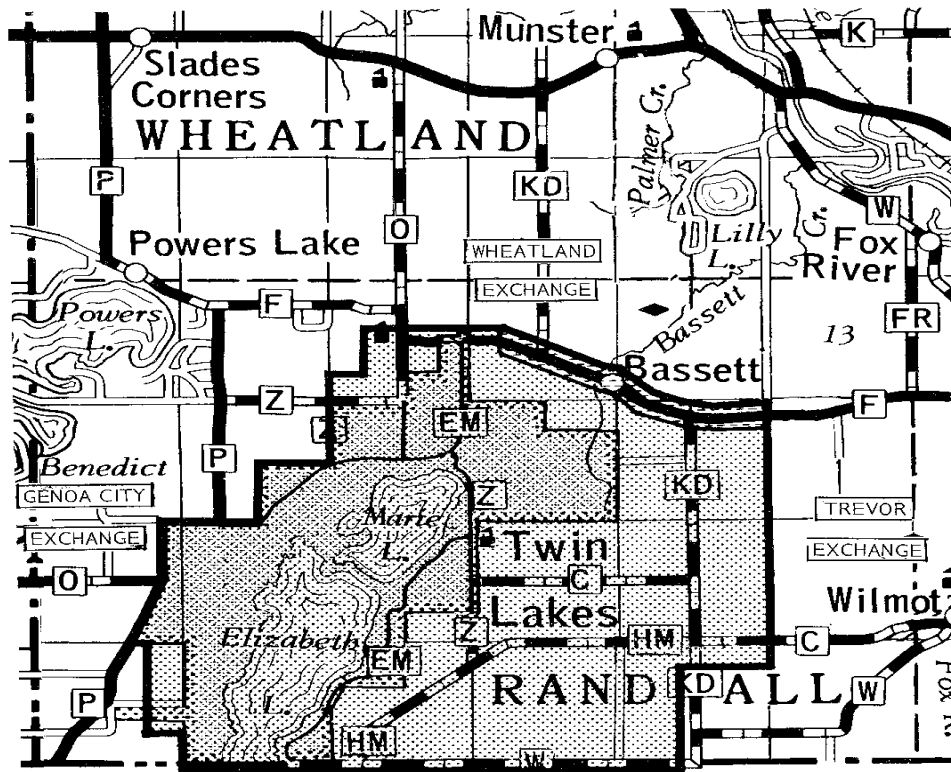
1.104 Twin Lakes

General Telephone Company of Wisconsin
Twin Lakes Exchange
County - Kenosha

P.S.C. of Wis. Number 2
Revised Sheet Number 8
Amendment Number M-558

BASE RATE AND EXCHANGE AREA BOUNDARY MAP

TWIN LAKES, WISCONSIN



STATE OF ILLINOIS

RICHMOND EXCHANGE

Base Rate Area

Open Territory

Effective Date - May 1, 1971
P.S.C.W. Letter of Acceptance
Dated - May 6, 1971

EXCHANGE AREA MAPS

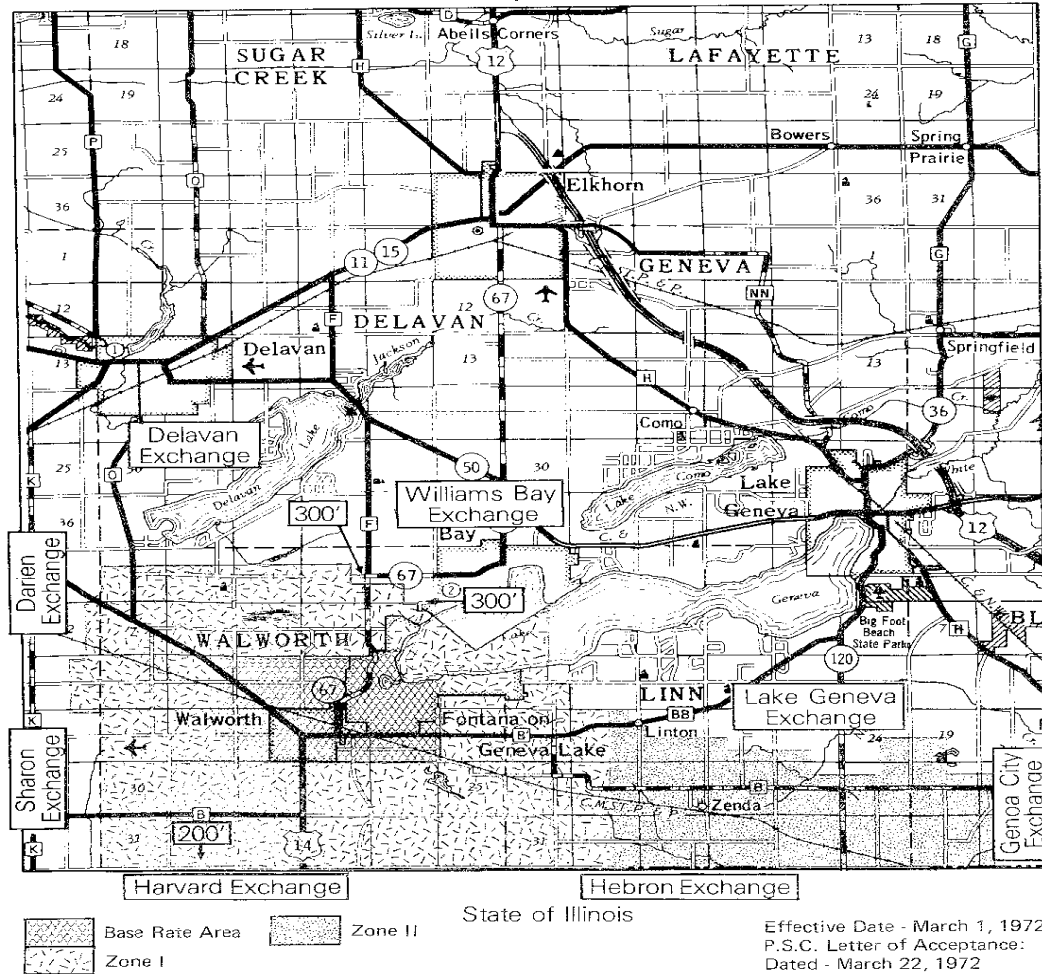
1 General (Cont'd)

1.106 Walworth

General Telephone Company of Wisconsin
Walworth Exchange
County - Walworth

P.S.C. of Wis. Number 2
Revised Sheet Number 6
Amendment Number M-577

Base Rate and Exchange Area Boundary Map
Walworth, Wisconsin

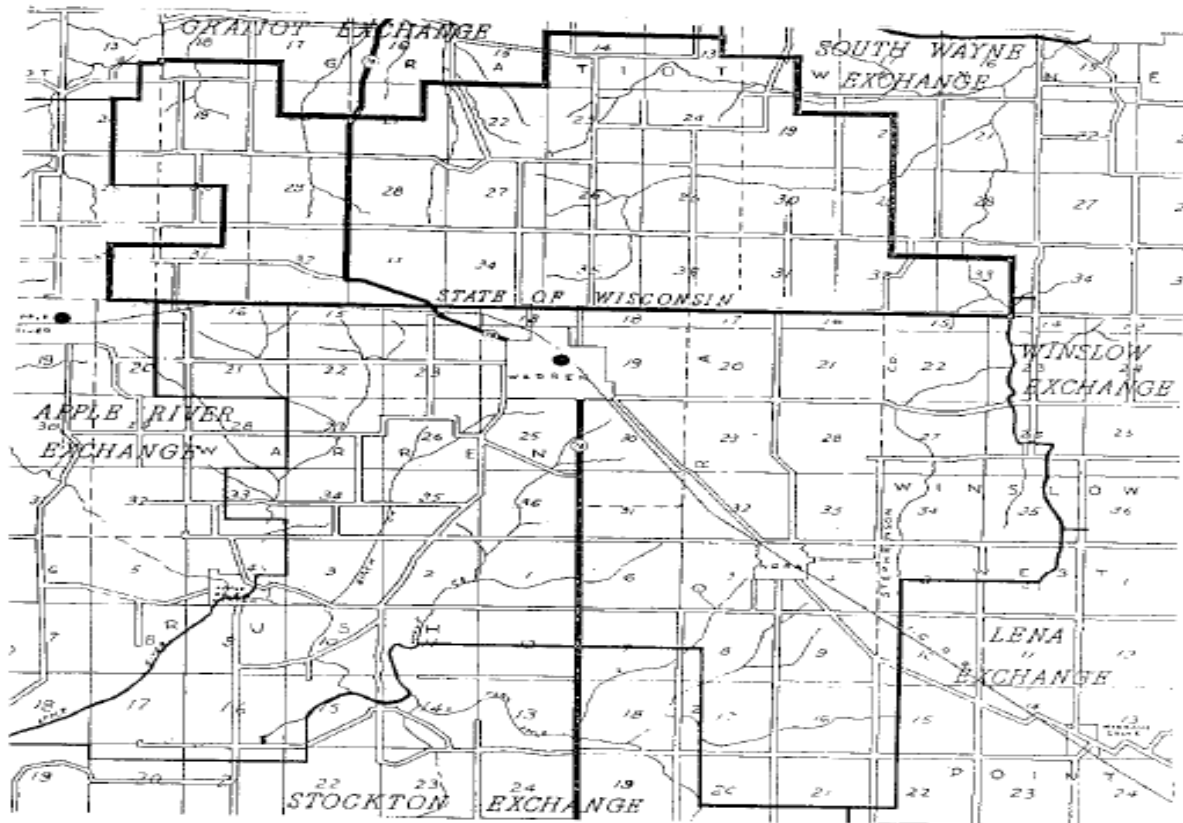


EXCHANGE AREA MAPS

- 1. General (Cont'd)
- 1.107 North Warren

Exchange Area Boundary Map
North Warren, Wisconsin
County – Lafayette

Originally Filed February 25, 1998 under Amendment No. 38



EXCHANGE AREA MAPS

1 General (Cont'd)

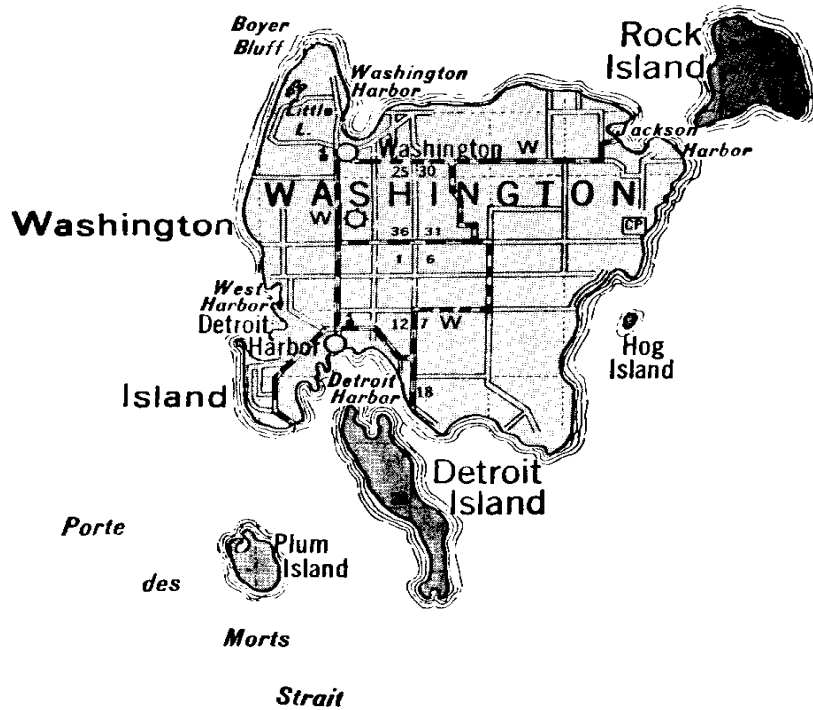
1.108 Washington Island



General Telephone Company of Wisconsin
Washington Island Exchange
County - Door

P.S.C. of Wis. Number 2
Original Sheet Number 1
Amendment Number M-484

BASE RATE AND EXCHANGE AREA BOUNDARY MAP

WASHINGTON ISLAND, WISCONSIN



 Base Rate Area
 ZONE I

Effective Date - August 1, 1968
P.S.C.W. Letter of Acceptance:
Dated - September 9, 1968

EXCHANGE AREA MAPS

1 General (Cont'd)

1.110 Waubeka

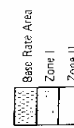
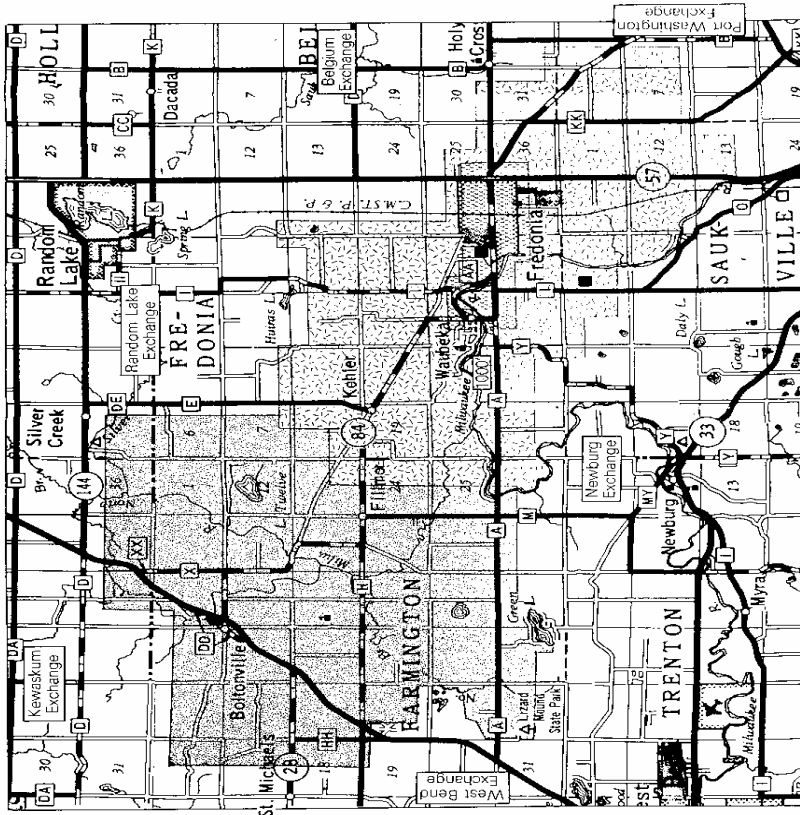
P.S.C. of Rte. Number 2
Ratified Sheet Number 9
Assessment Number M-603

Effective Date: February 4, 1974
P.S.C. Certificate of Acceptance:
Dated: February, 18, 1974

Base Rate and Exchange Area Boundary Map

Waubeka, Wisconsin

General Telephone Company of Wisconsin
Waubeka Exchange
Countryside - Oshkosh, Sheboygan, Washington



EXCHANGE AREA MAPS

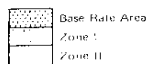
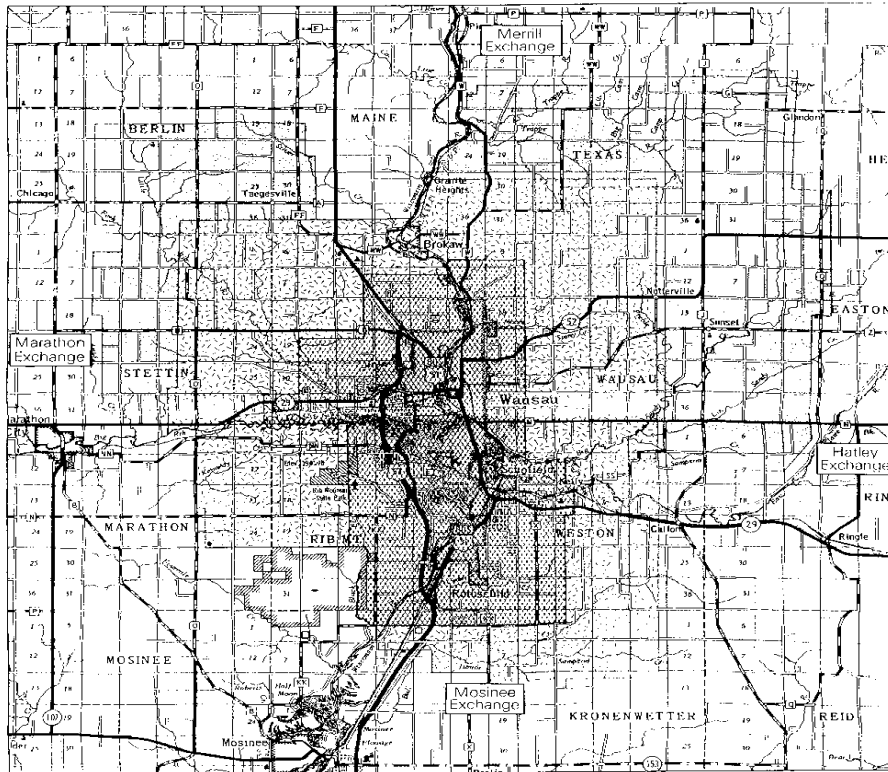
1 General (Cont'd)

1.111 Wausau

General Telephone Company of Wisconsin
Wausau Exchange
County: Marathon

P.S.C. of Wis., Number 2
Revised Sheet Number 215
Amendment Number M 155

Base Rate and Exchange Area Boundary Map
Wausau, Wisconsin



Effective Date: March 5, 1971
P.S.C.W. Letter of Acceptance:
Dated: March 16, 1971

EXCHANGE AREA MAPS

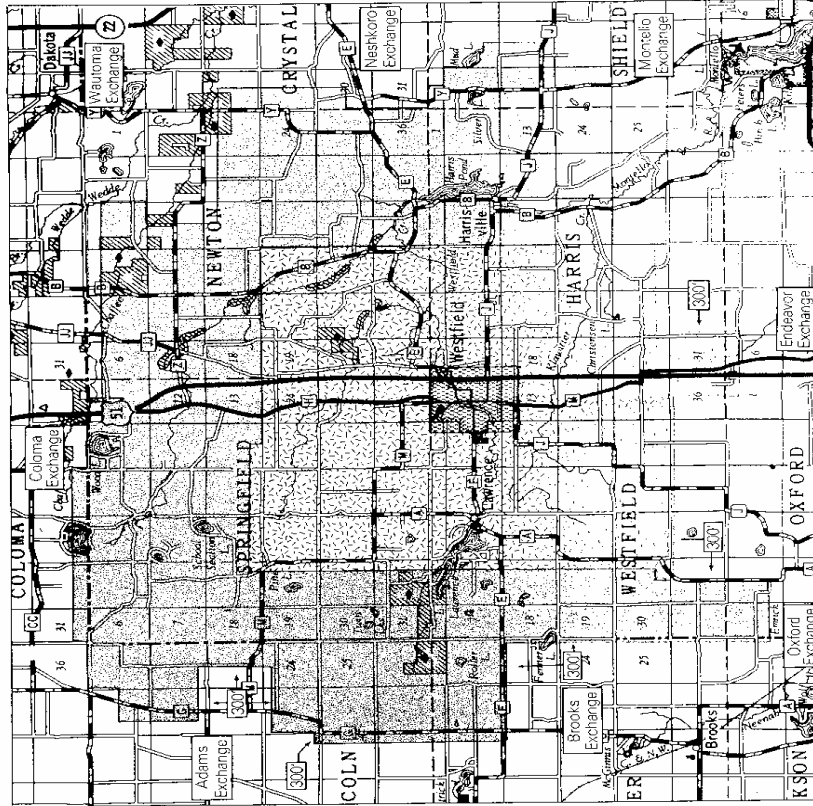
- 1 General (Cont'd)
- 1.112 Westfield

1

P.S.C. of Wis. Number 2
 Revised Sheet Number 4
 Amendment Number M.628

Effect of Draft July 23, 1975
 P.S.C.W. Letter of Acceptance
 Date: August 6, 1975

Base Rate and Exchange Area Boundary Map
 Westfield, Wisconsin



General Telephone Company of Wisconsin
 Westfield Exchange
 Collins - Adams, Marquette, Palmetto



EXCHANGE AREA MAPS

1 General (Cont'd)

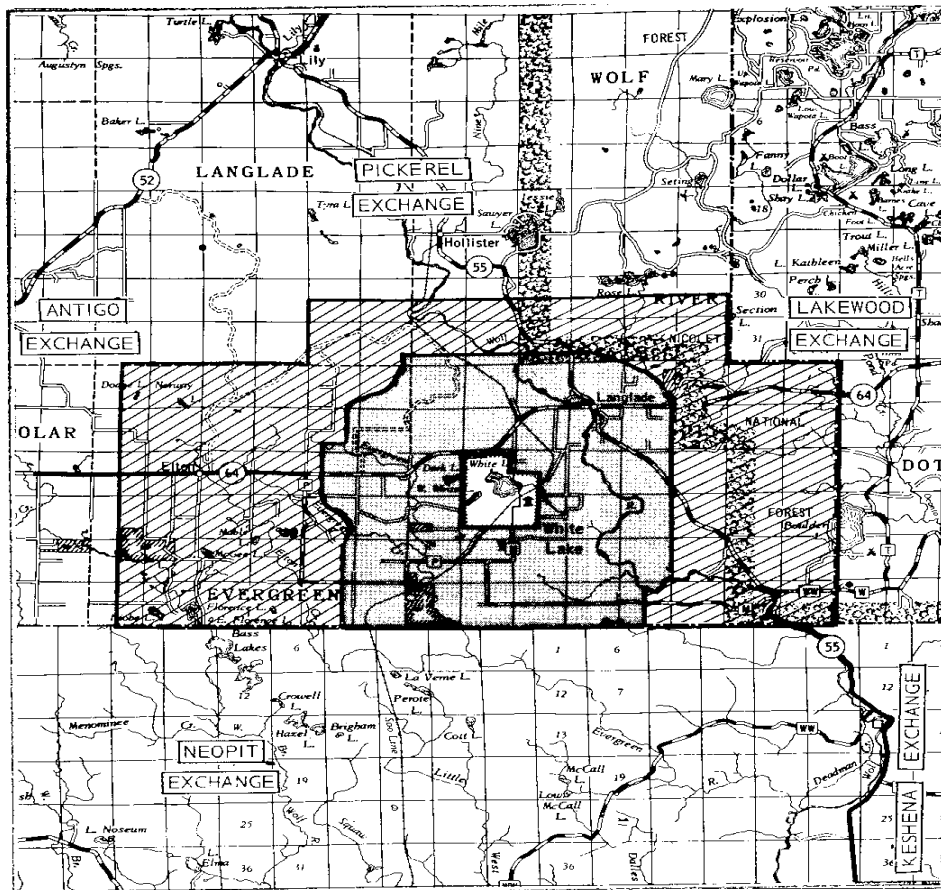
1.113 White Lake




General Telephone Company of Wisconsin
White Lake Exchange
County - Langlade

P.S.C. of Wis. Number 2
Revised Sheet Number 7
Amendment Number M-608

BASE RATE AND EXCHANGE AREA BOUNDARY MAP

WHITE LAKE, WISCONSIN



 Base Rate Area	 Zone II
 Zone I	

Effective Date - June 13, 1974
P.S.C.W. Letter of Acceptance:
Dated - May 17, 1974

EXCHANGE AREA MAPS

1 General (Cont'd)

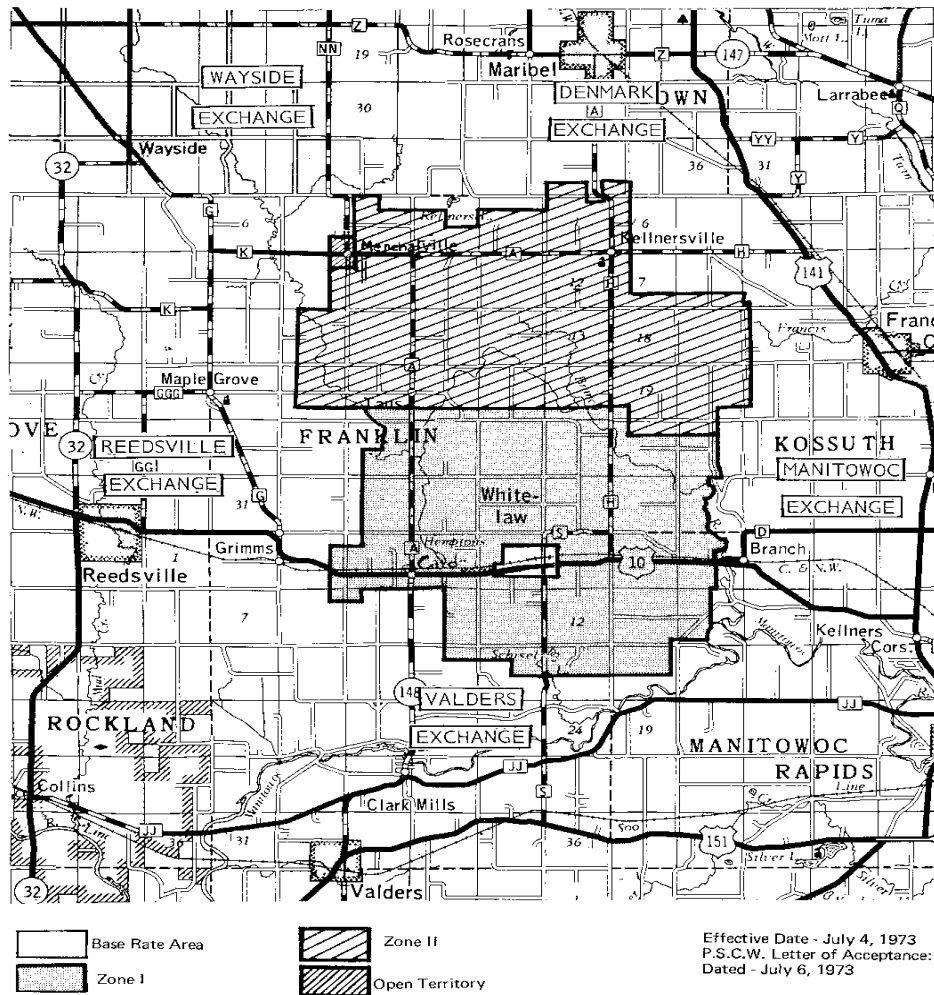
1.114 Whitelaw

General Telephone Company of Wisconsin
Whitelaw Exchange
County - Manitowoc

P.S.C. of Wis. Number 2
Revised Sheet Number 10
Amendment Number M-589

BASE RATE AND EXCHANGE AREA BOUNDARY MAP

WHITELAW, WISCONSIN



EXCHANGE AREA MAPS

1 General (Cont'd)

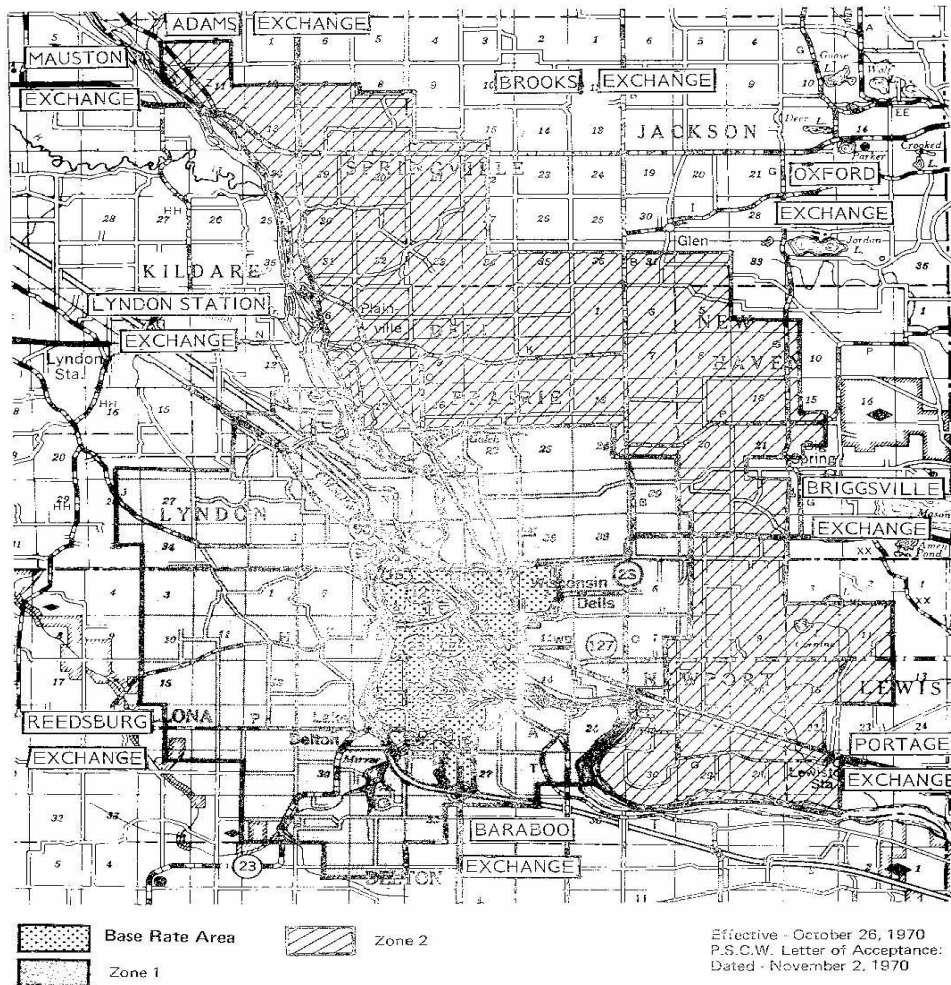
1.115 Wisconsin Dells

General Telephone Company of Wisconsin
Wisconsin Dells Exchange
Counties - Adams, Columbia, Juneau, Sauk

P.S.C. of Wis. Number 2
Revised Sheet Number 11
Amendment Number - M-544

BASE RATE AND EXCHANGE AREA BOUNDARY MAP

WISCONSIN DELLS, WISCONSIN



EXCHANGE AREA MAPS

1 General (Cont'd)

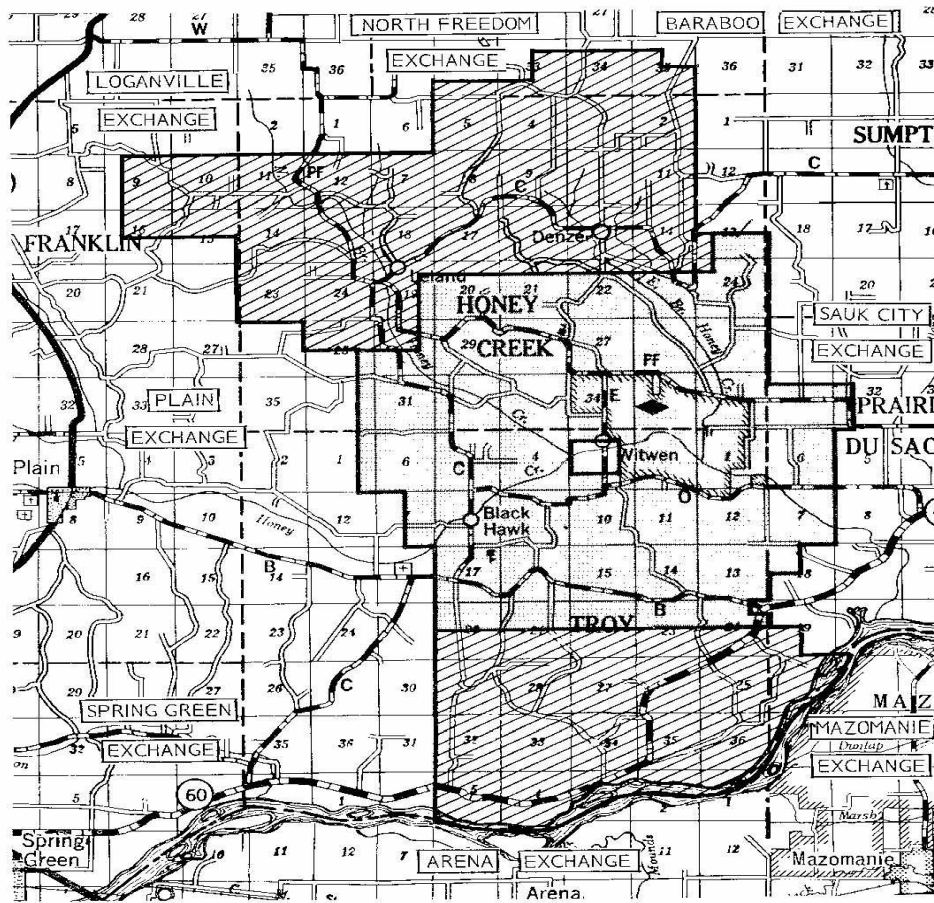
1.116 Witwen




General Telephone Company of Wisconsin
Witwen Exchange
County - Sauk

P.S.C. of Wis. Number 2
Revised Sheet Number 8
Amendment Number M-616

BASE RATE AND EXCHANGE AREA BOUNDARY MAP

WITWEN, WISCONSIN



	Base Rate Area	
	Zone I	

Effective Date - November 28, 1974
P.S.C.W. Letter of Acceptance:
Dated - November 20, 1974